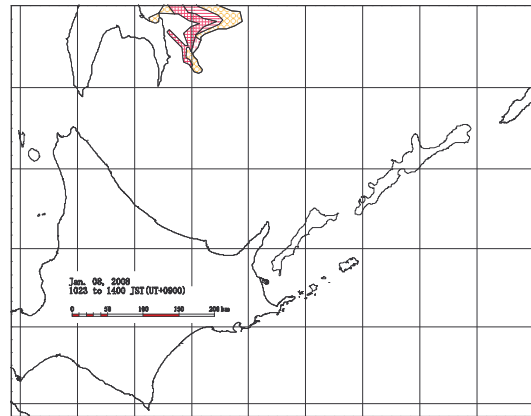
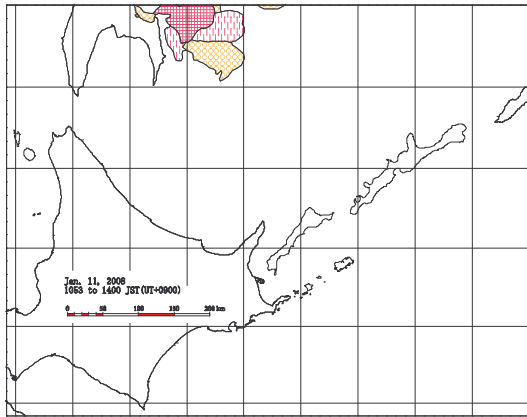


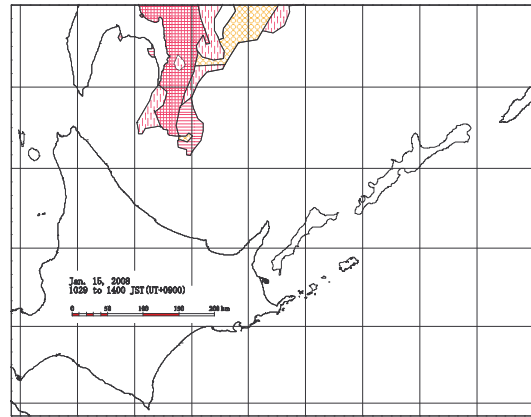
Jan. 4, 2008



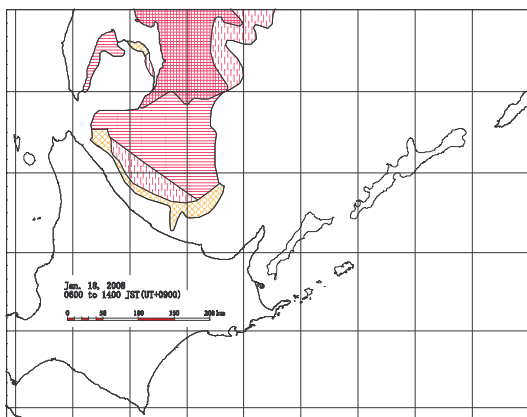
Jan. 8, 2008



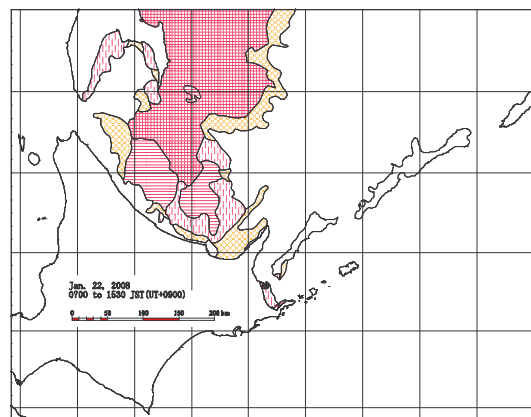
Jan. 11, 2008



Jan. 15, 2008

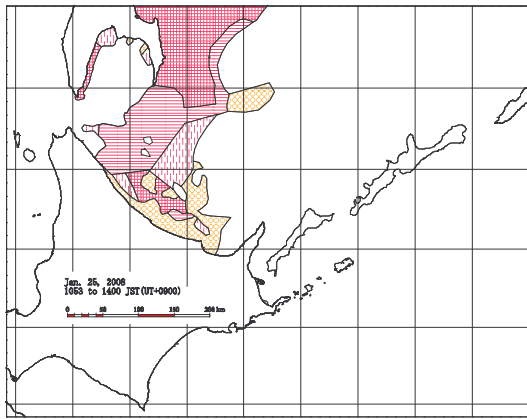


Jan. 18, 2008

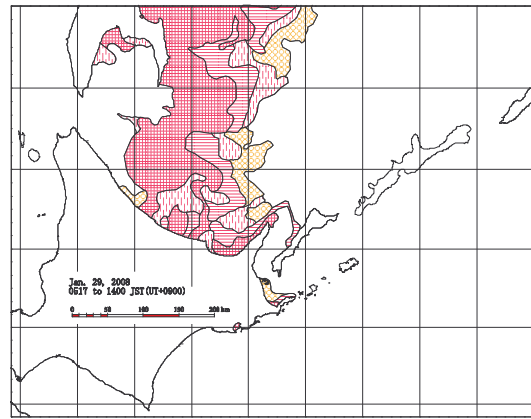


Jan. 22, 2008

图 2.1: 海水分布 (2008 年 01 月)

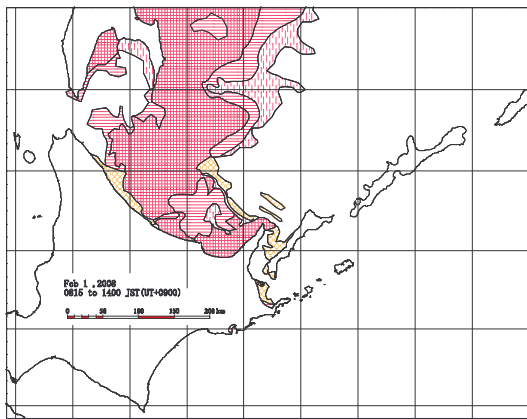


Jan. 25, 2008

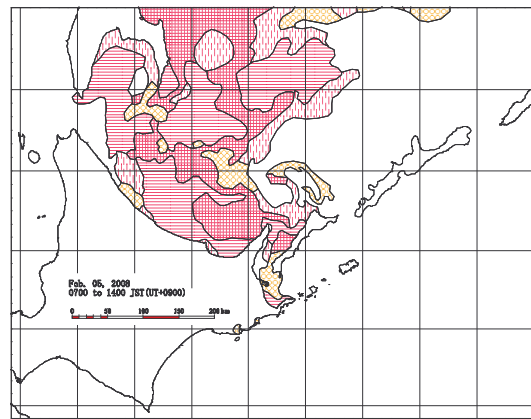


Jan. 29, 2008

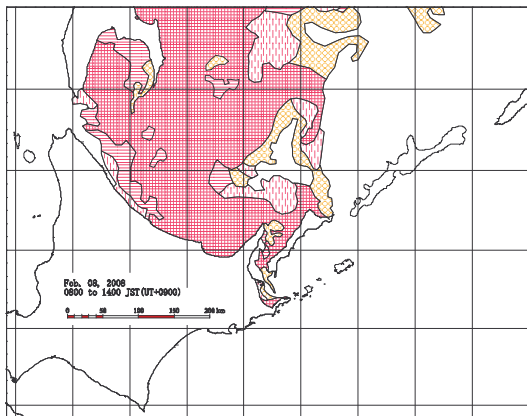
图 2.2: 海水分布 (2008 年 01 月)



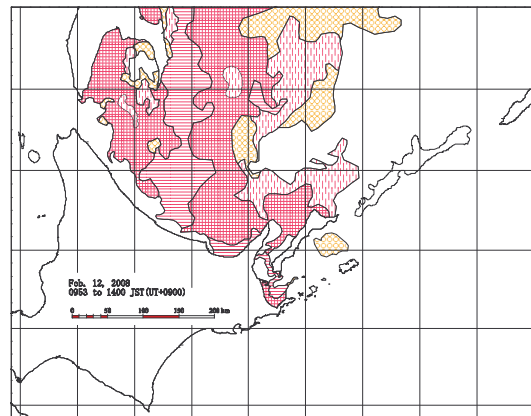
Feb. 1, 2008



Feb. 5, 2008

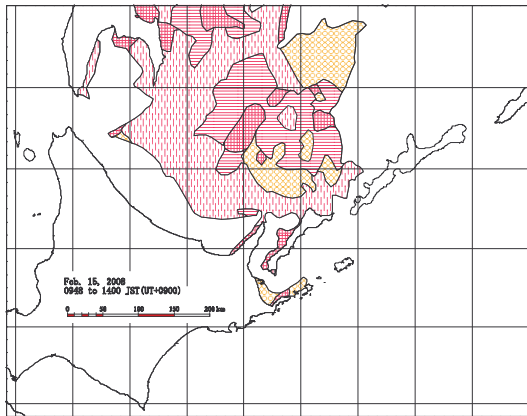


Feb. 8, 2008

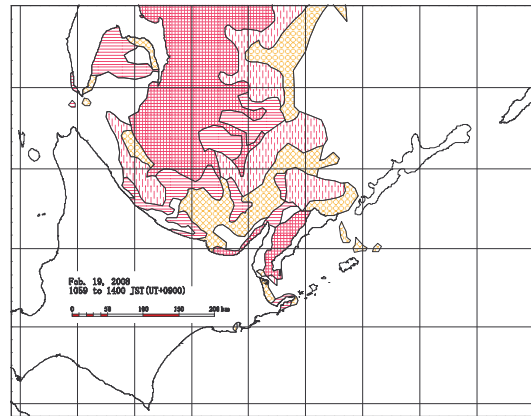


Feb. 12, 2008

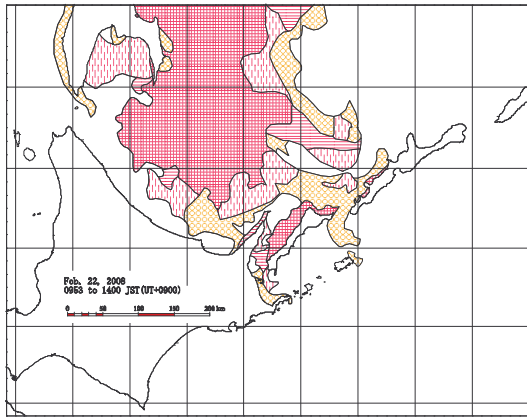
图 2.3: 海水分布 (2008 年 02 月)



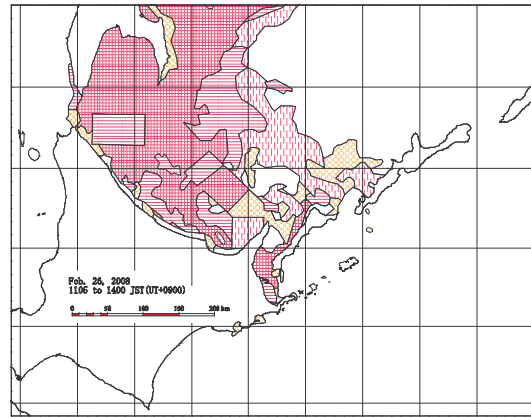
Feb. 15, 2008



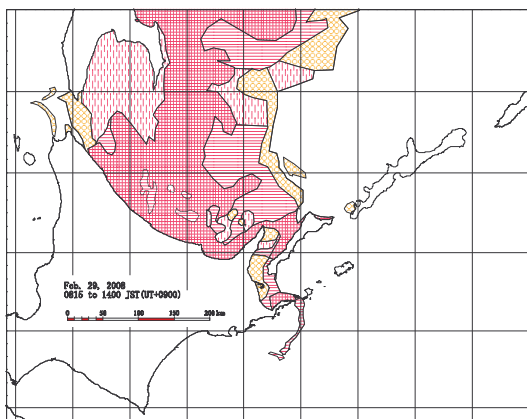
Feb. 19, 2008



Feb. 22, 2008








Feb. 26, 2008



Feb. 29, 2008

凡例 (Legend)

-  1-3
-  4-6
-  7-8
-  9-10
-  レーダー
(RADAR ECHO)

雲 (Cloud)
数字は密接度
(Concentration in
numerical scales)

図 2.4: 海水分布 (2008 年 02 月)