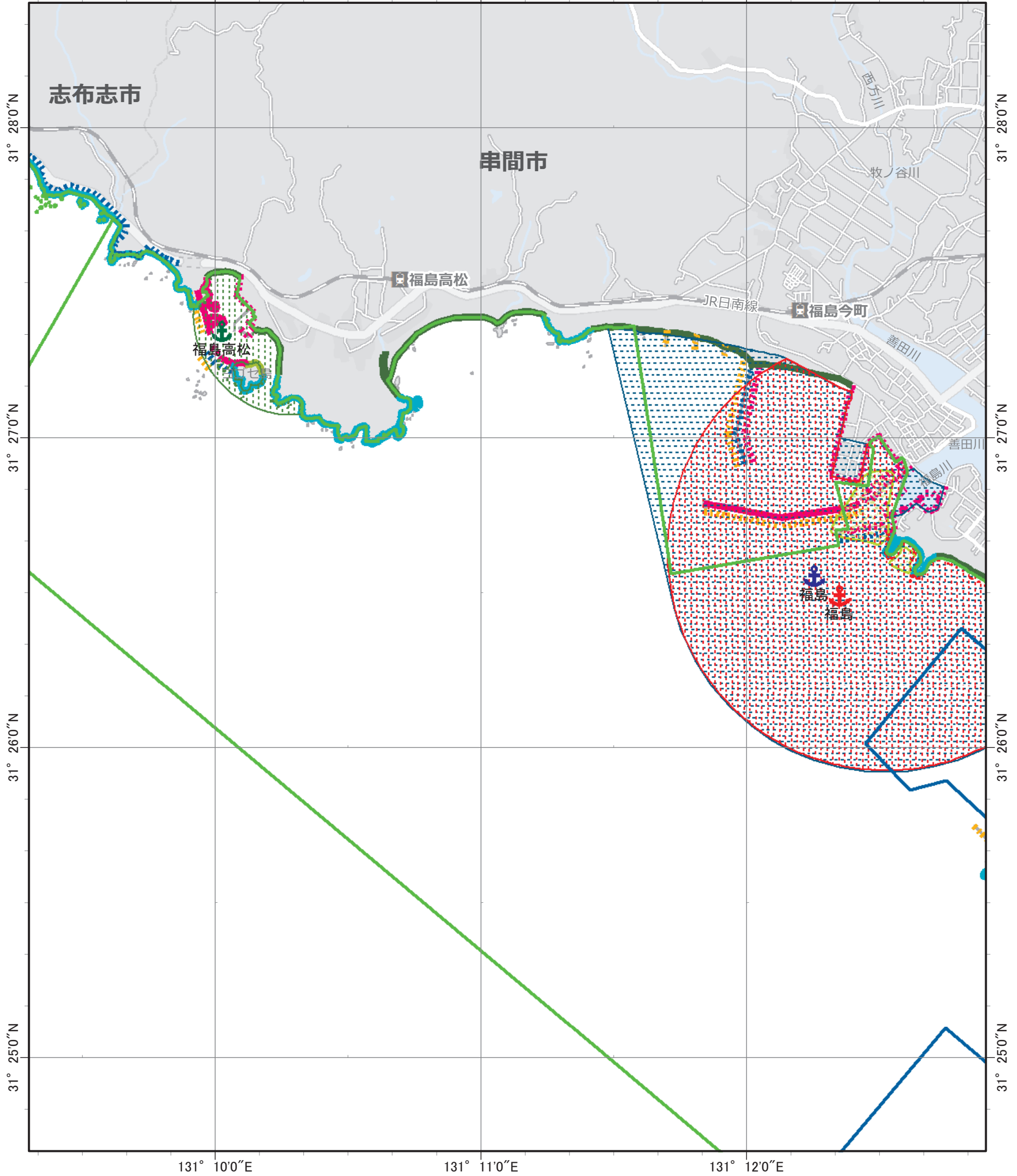


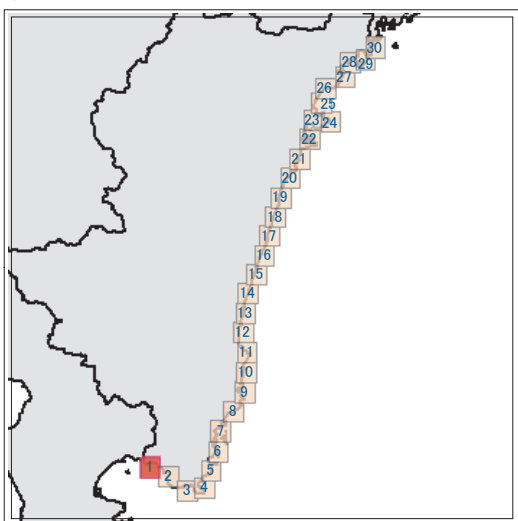


環境脆弱性指標図(宮崎県-1)
Environmental Sensitivity Index Map (miyazaki-01)

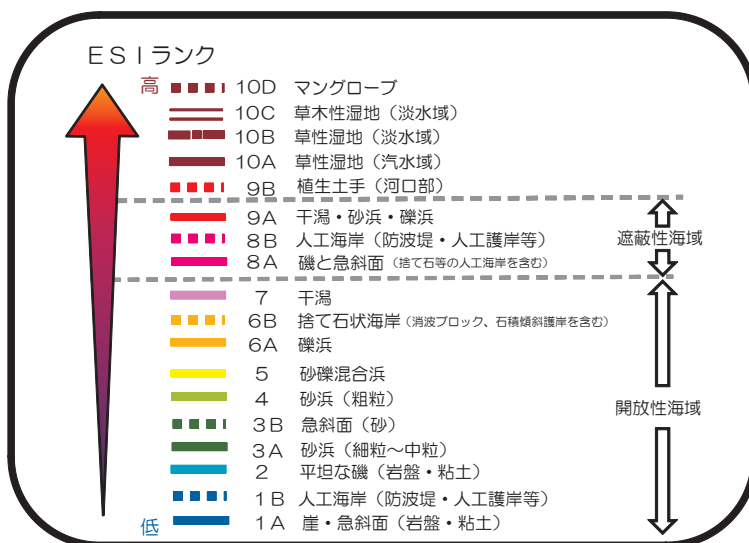
131° 10'0"E 131° 11'0"E 131° 12'0"E



索引図




1 0.5 0 1 2 3 km



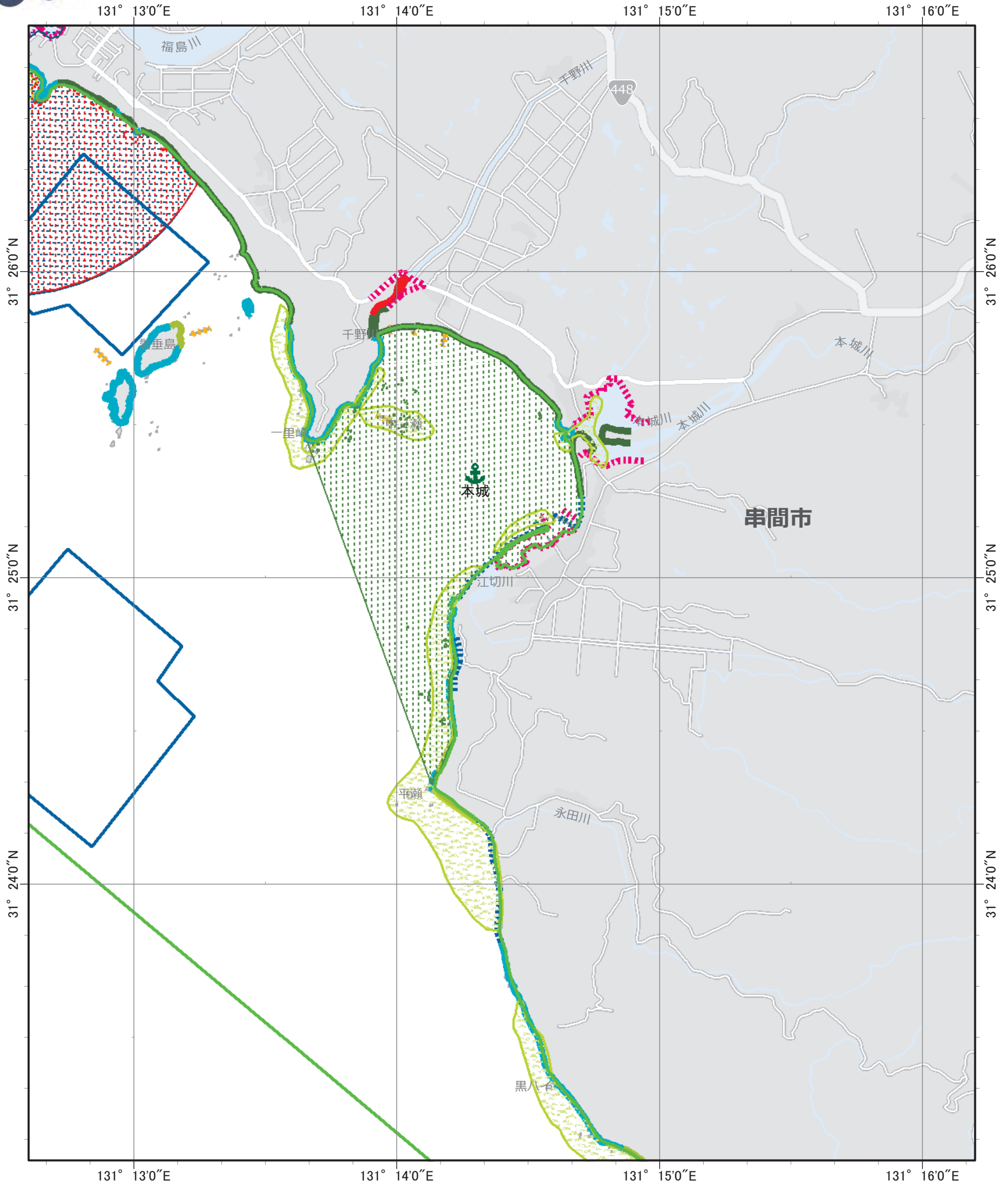
凡例

- | | | | |
|--|--------|--|------|
| | 港則法適用港 | | 漁港区域 |
| | 港湾 | | 藻場 |
| | 漁港 | | |
| | 区画漁業権 | | |
| | 共同漁業権 | | |
| | 港則法区域 | | |
| | 港湾区域 | | |

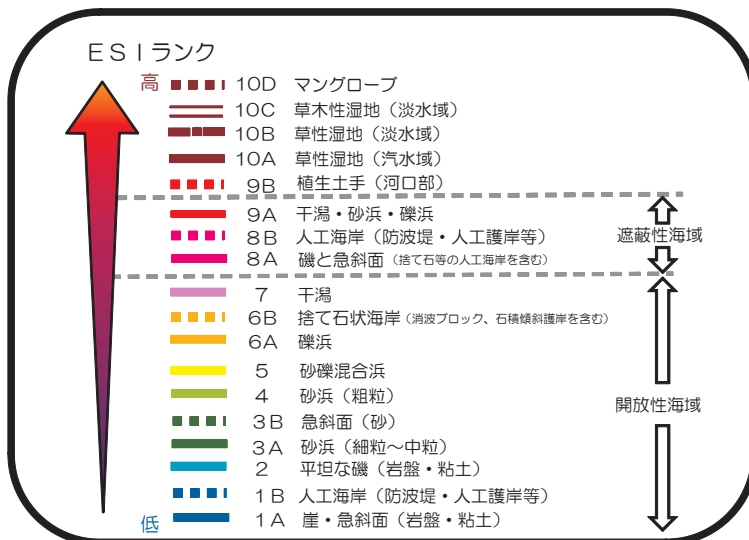
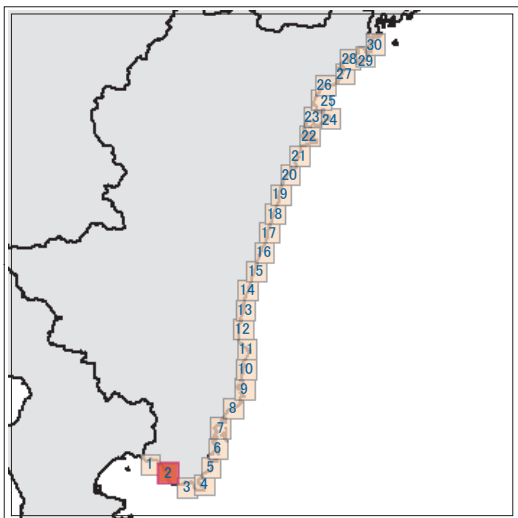




環境脆弱性指標図(宮崎県-2)
Environmental Sensitivity Index Map (miyazaki-02)




索引図



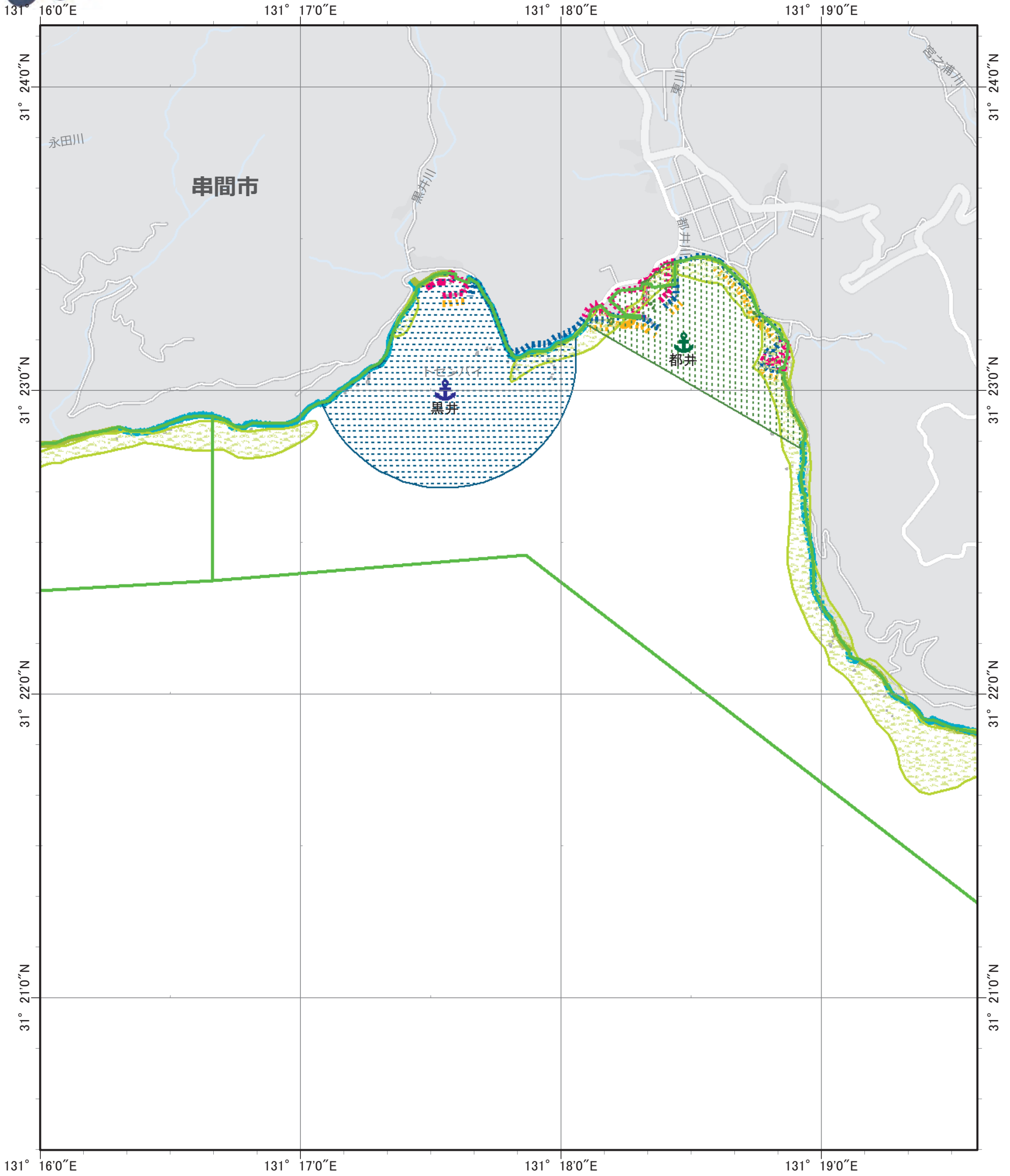
凡例

- 漁港
- 区画漁業権
- 共同漁業権
- 港則法区域
- 港湾区域
- 漁港区域
- 藻場

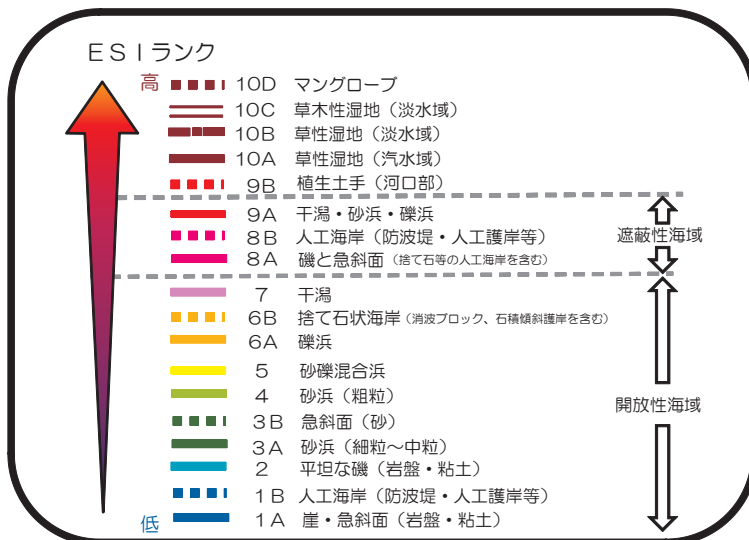
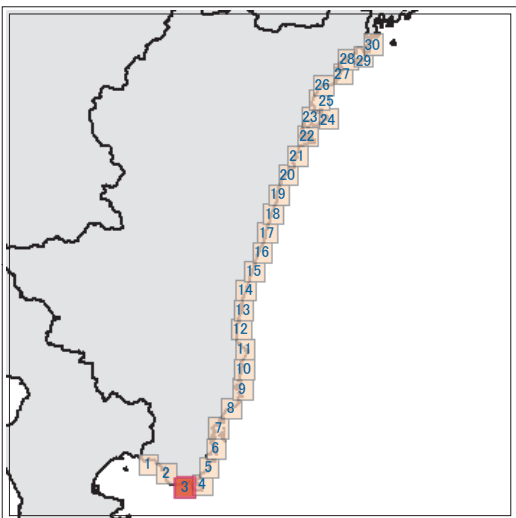




環境脆弱性指標図(宮崎県-3)
Environmental Sensitivity Index Map (miyazaki-03)




索引図



凡例

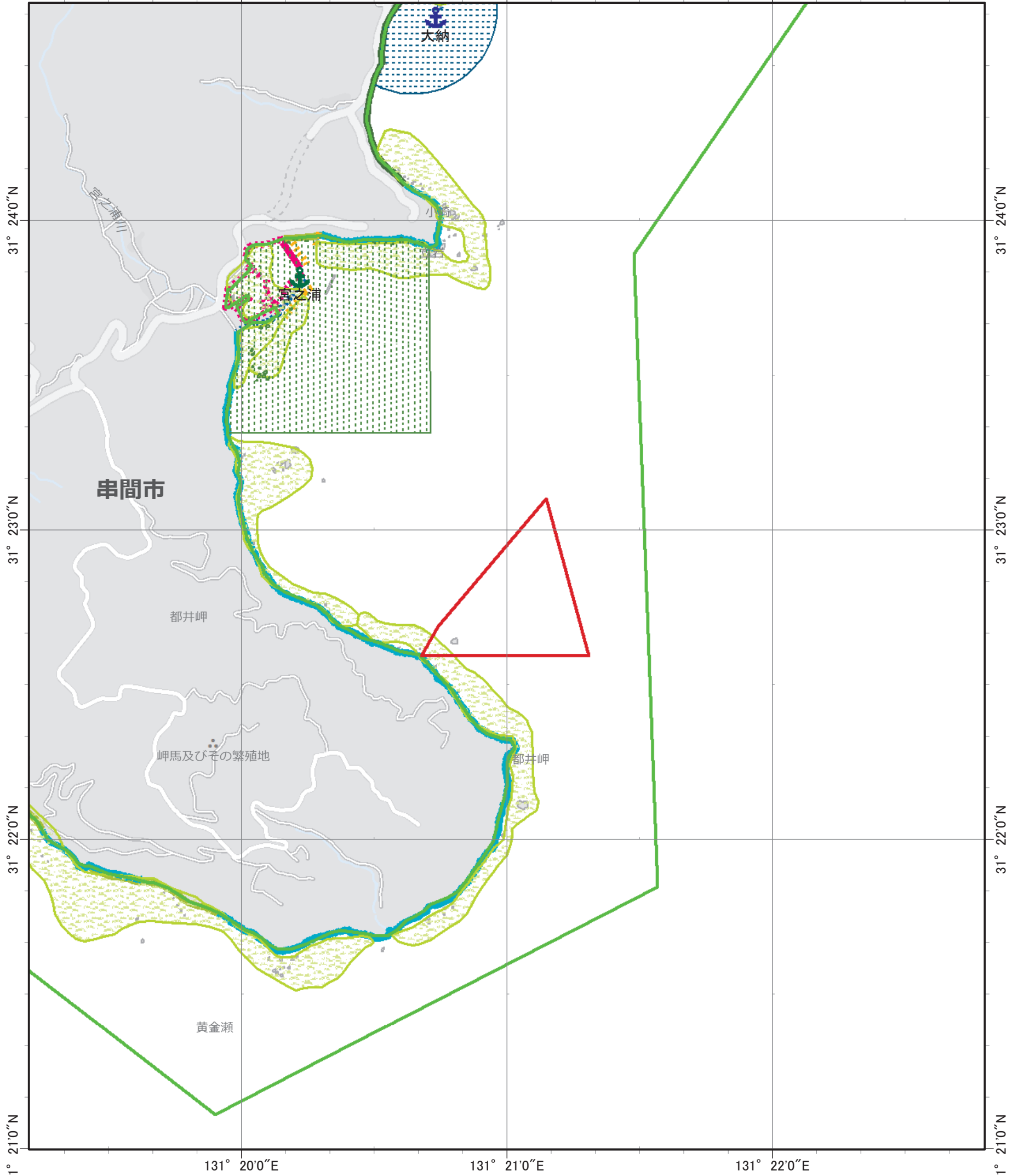
- 港湾
- 漁港
- 共同漁業権
- 港湾区域
- 漁港区域
- 藻場



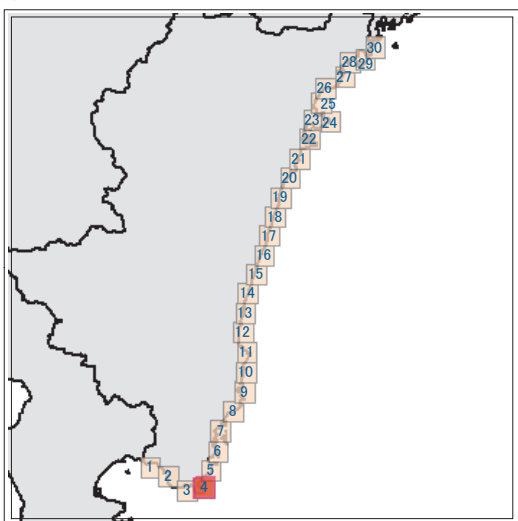


環境脆弱性指標図(宮崎県-4) Environmental Sensitivity Index Map (miyazaki-04)

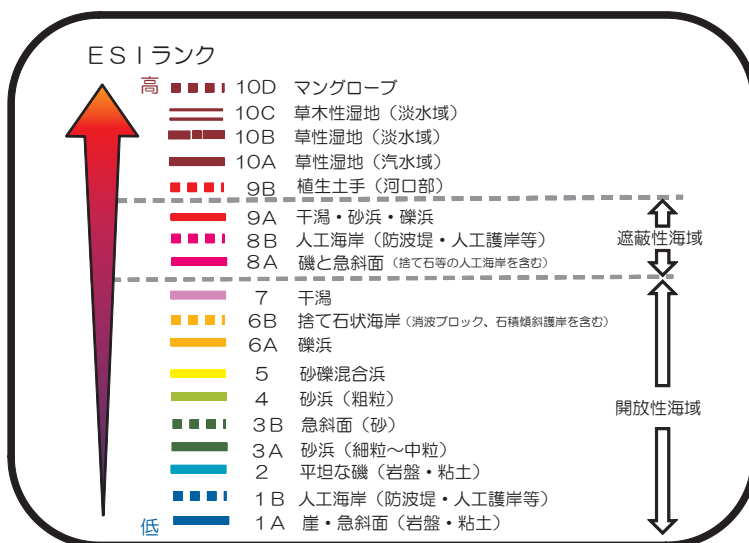
131° 20'0"E 131° 21'0"E 131° 22'0"E



索引図




1 0.5 0 1 2 3 km



凡例

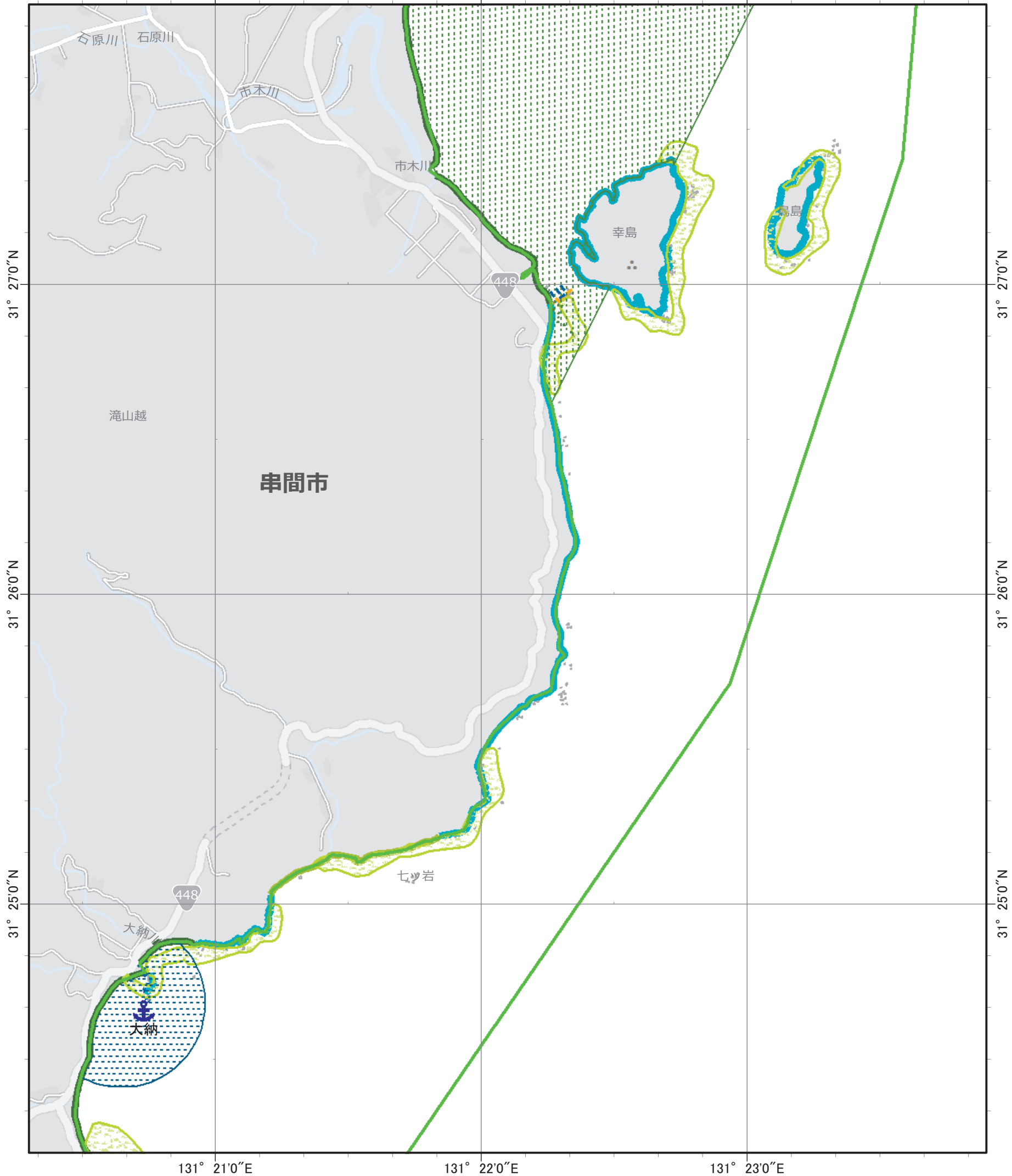
- 港湾
- 漁港
- 定置漁業権
- 共同漁業権
- 港湾区域
- 漁港区域
- 藻場



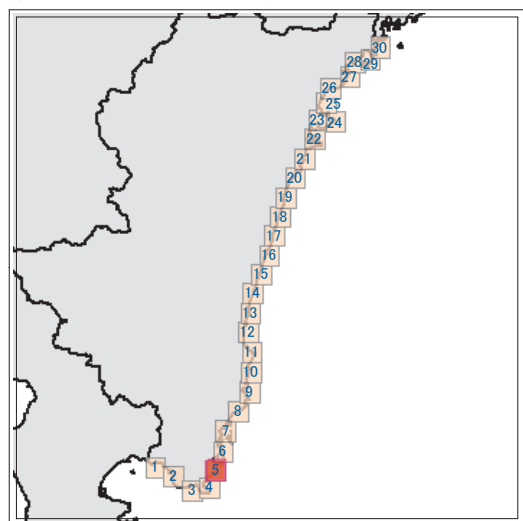


環境脆弱性指標図(宮崎県-5) Environmental Sensitivity Index Map (miyazaki-05)

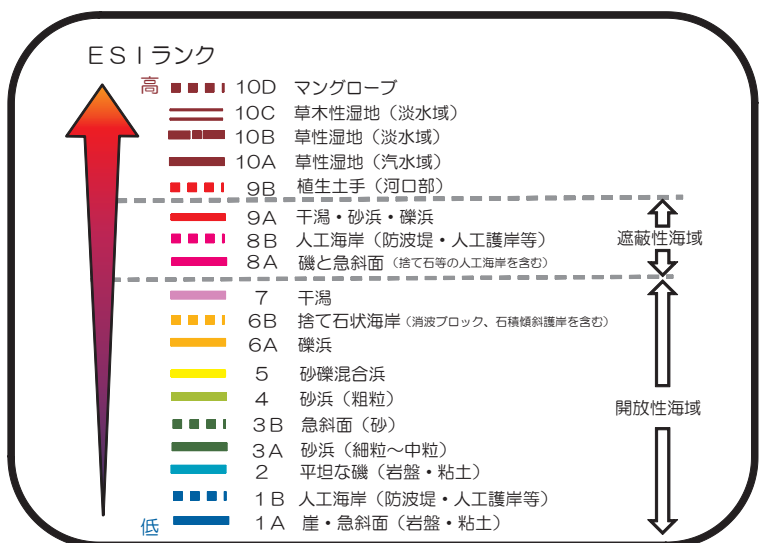
131° 21'0"E 131° 22'0"E 131° 23'0"E



索引図




1 0.5 0 1 2 3 km



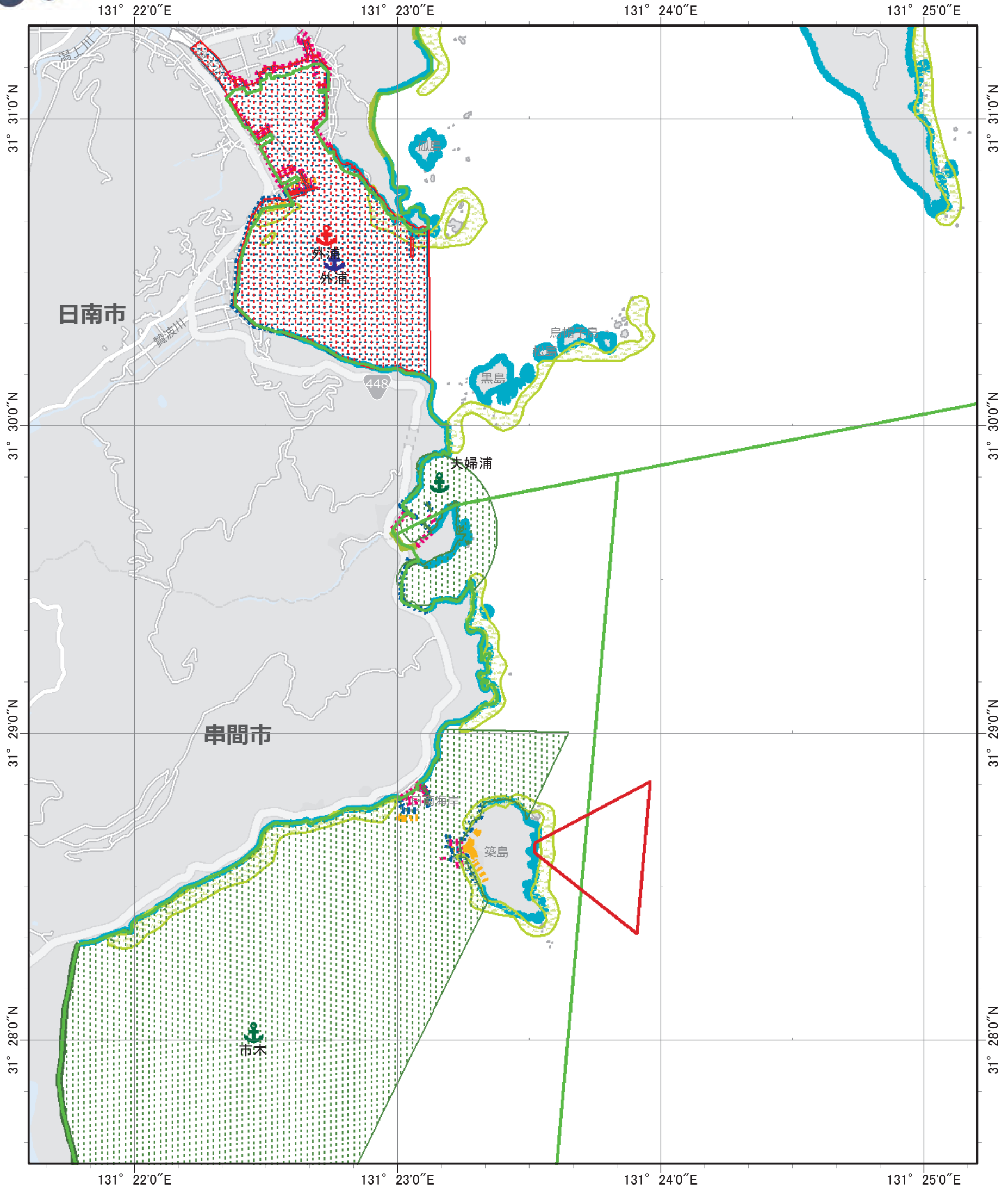
凡例

- 港湾
- 共同漁業権
- 港湾区域
- 漁港区域
- 藻場

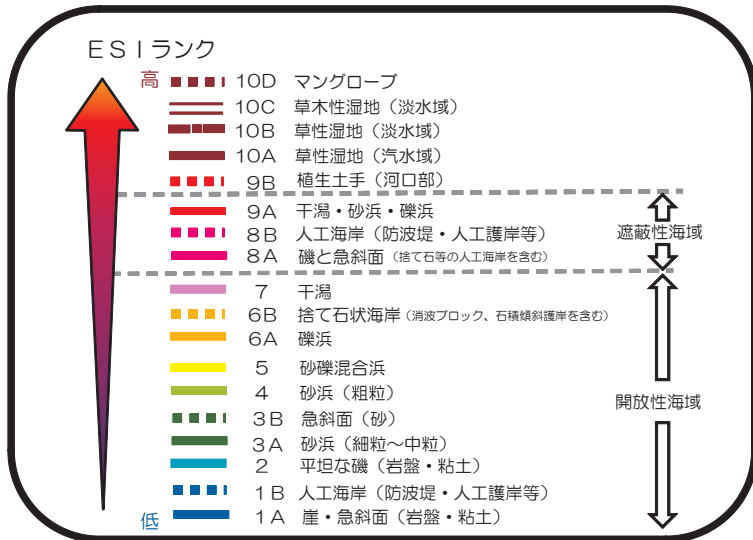
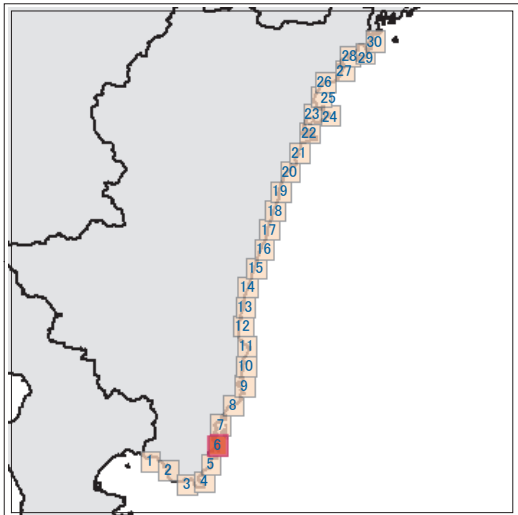





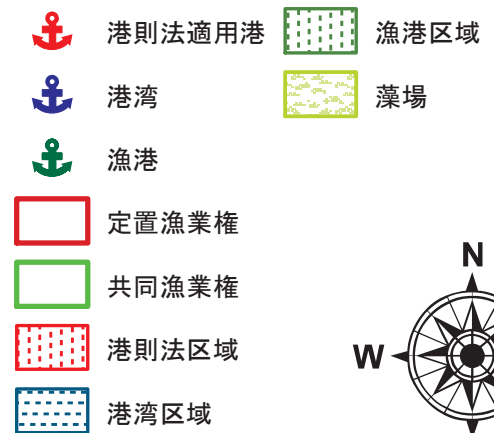
環境脆弱性指標図(宮崎県-6)
Environmental Sensitivity Index Map (miyazaki-06)



索引図

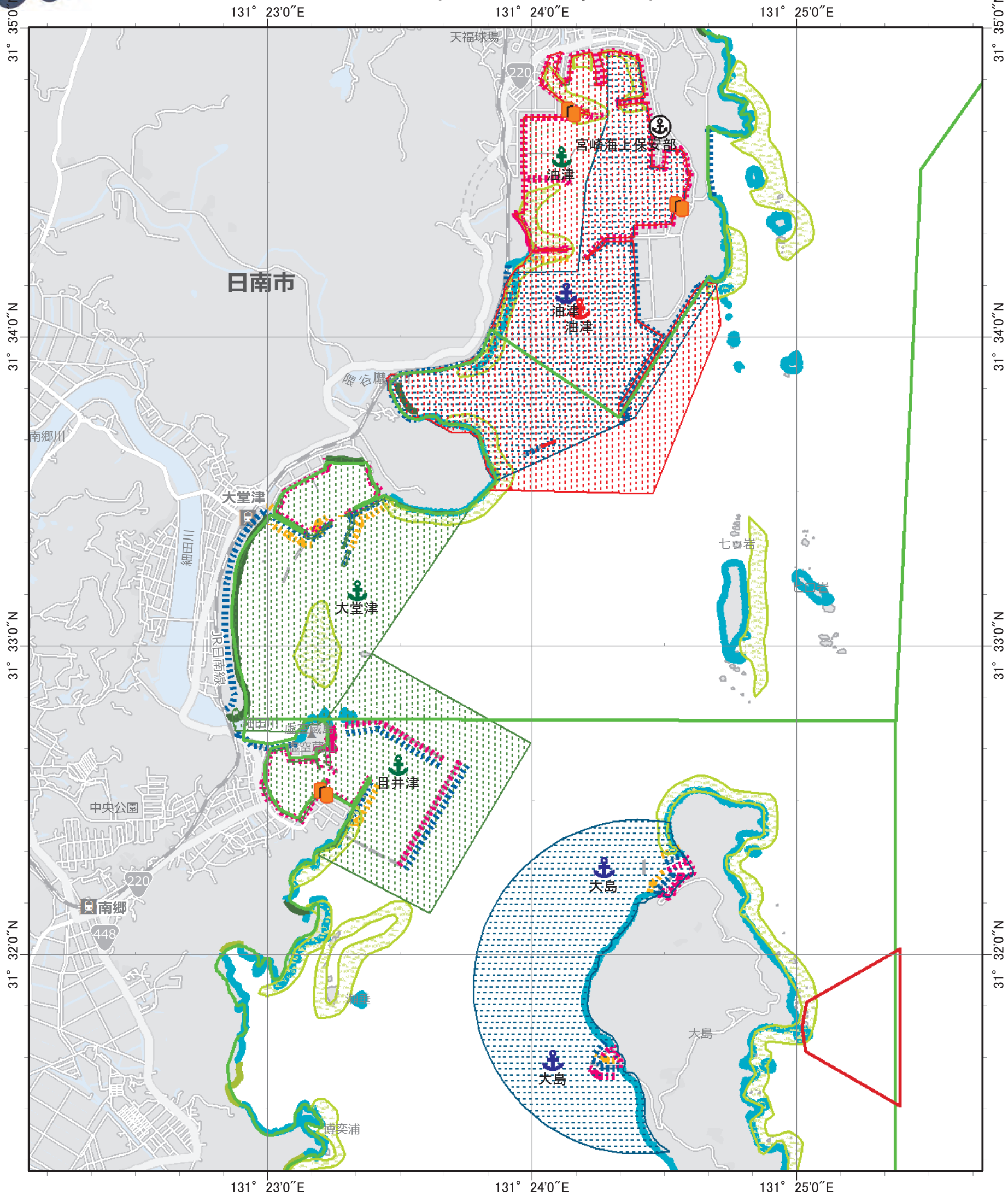


凡例

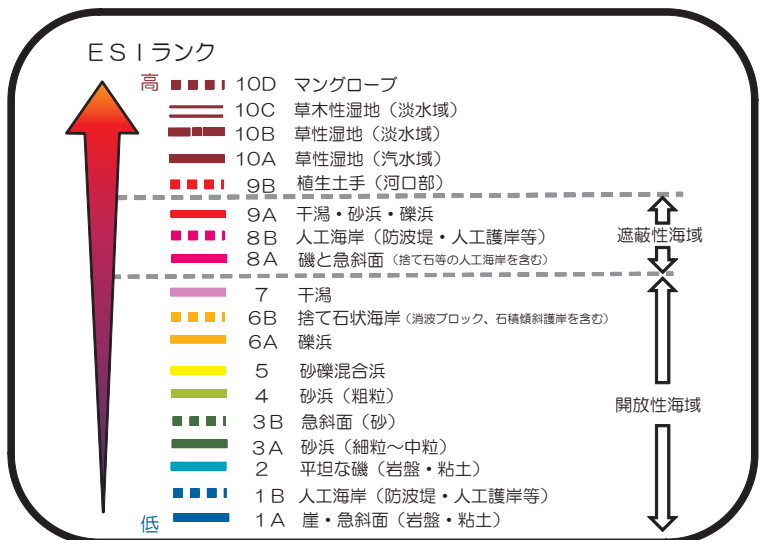
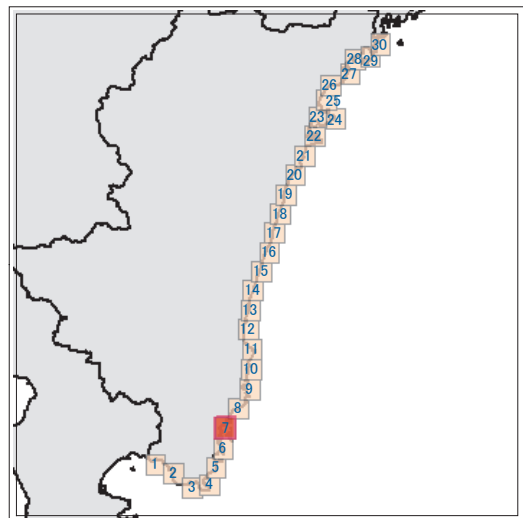




環境脆弱性指標図(宮崎県-7) Environmental Sensitivity Index Map (miyazaki-07)



索引図



凡例

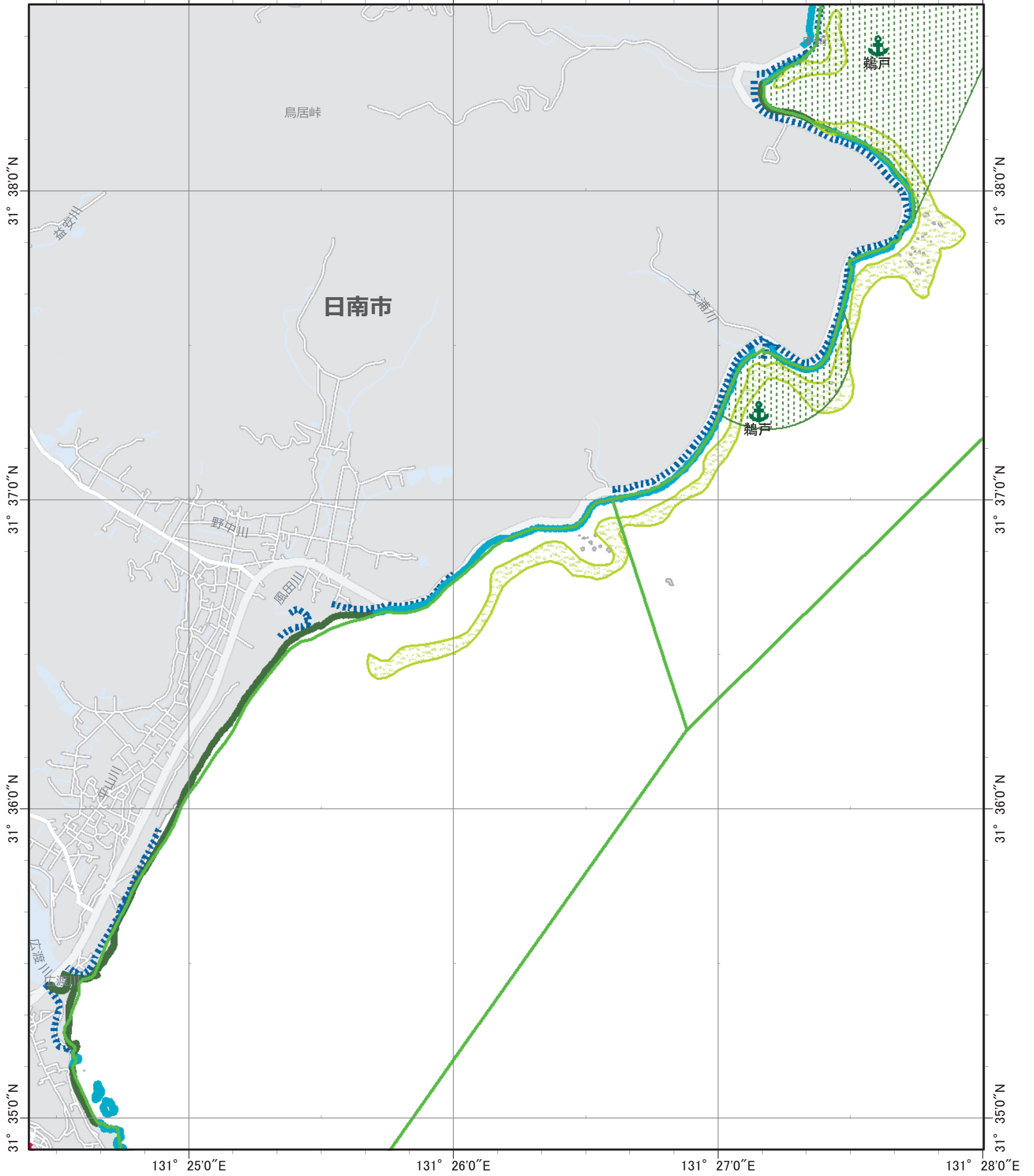
- 油等保管施設
- 海上保安部署等
- 港則法適用港
- 港湾
- 漁港
- 定置漁業権
- 共同漁業権
- 港則法区域
- 港湾区域
- 漁港区域
- 藻場



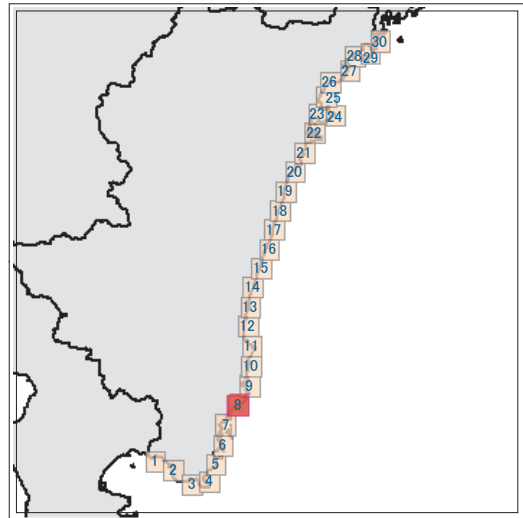


環境脆弱性指標図(宮崎県-8) Environmental Sensitivity Index Map (miyazaki-08)

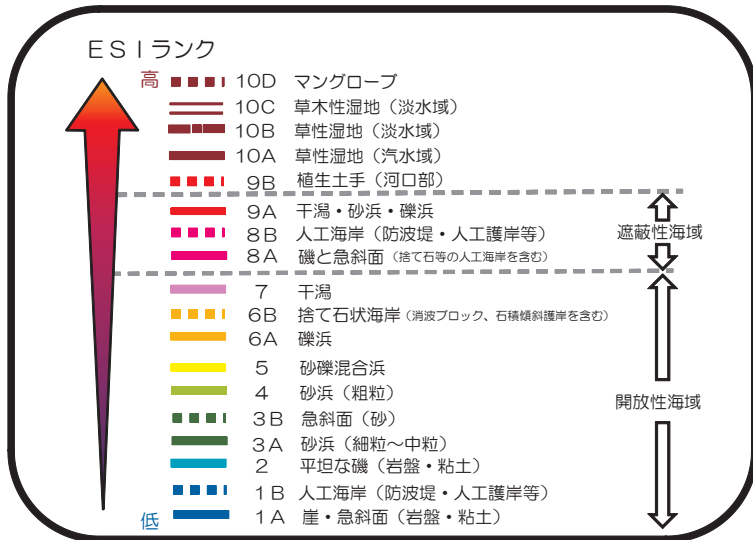
131° 25'0"E 131° 26'0"E 131° 27'0"E 131° 28'0"E



索引図




1 0.5 0 1 2 3 km



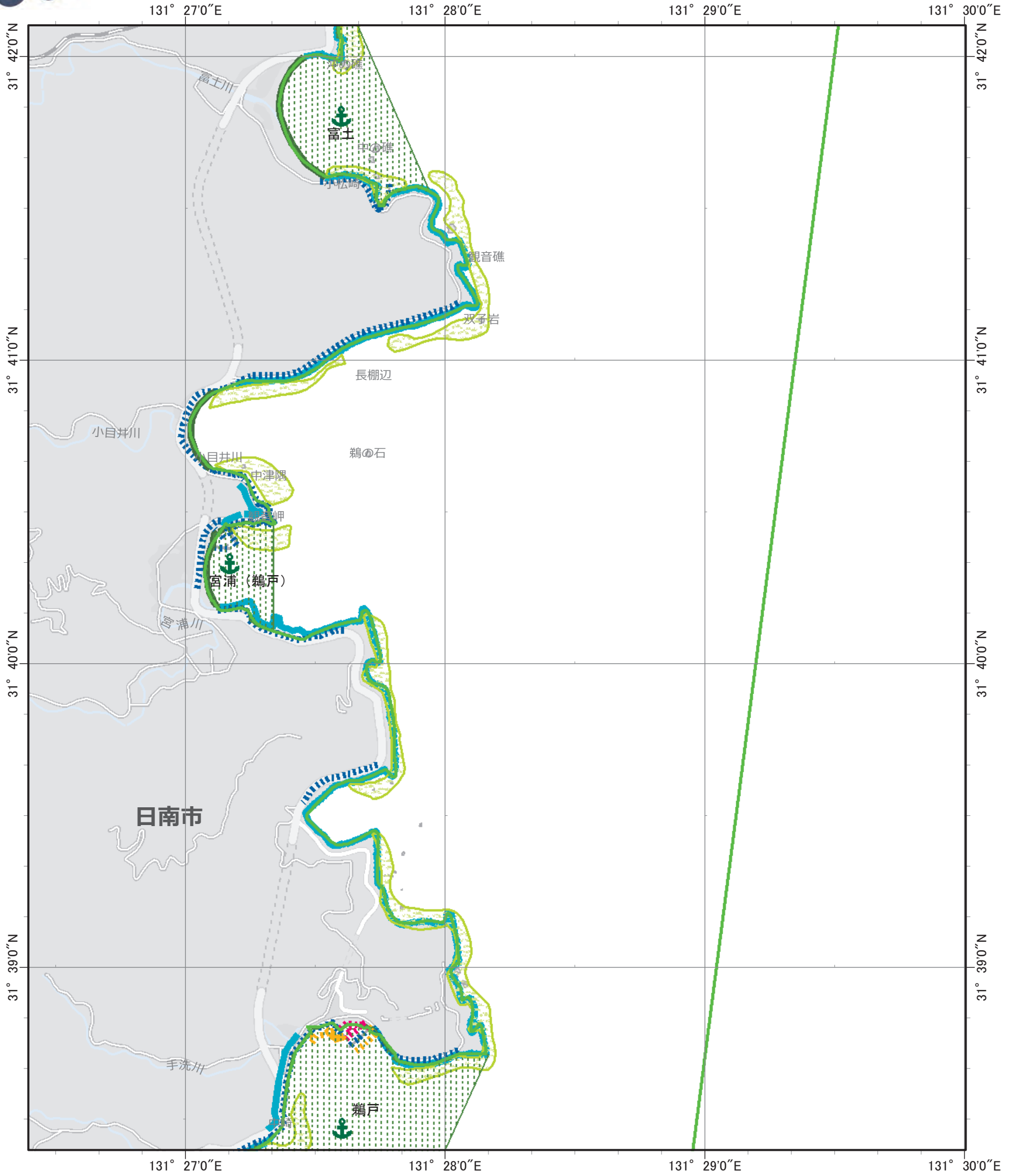
凡例

- 錨 漁港
- 緑色枠 共同漁業権
- 赤色枠 港則法区域
- 藍色枠 港湾区域
- 緑色点線枠 漁港区域
- 黄色点線枠 藻場

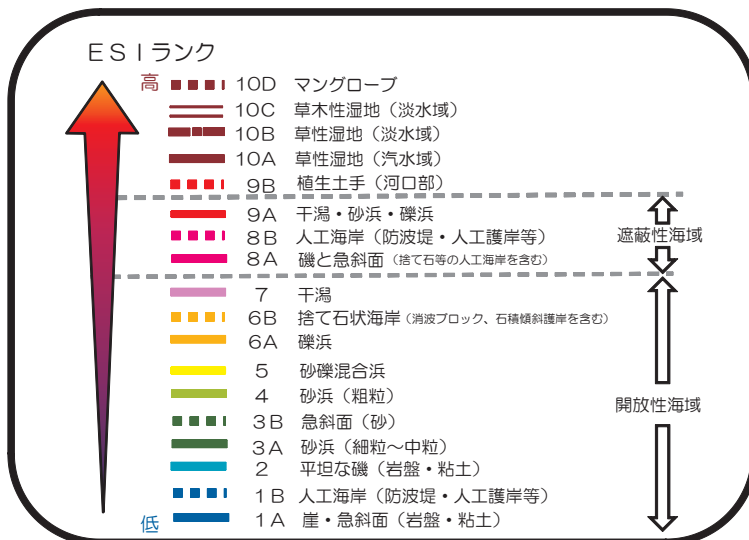
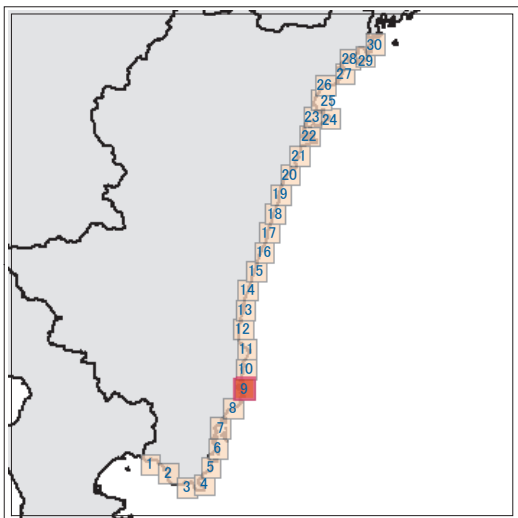




環境脆弱性指標図(宮崎県-9)
Environmental Sensitivity Index Map (miyazaki-09)




索引図



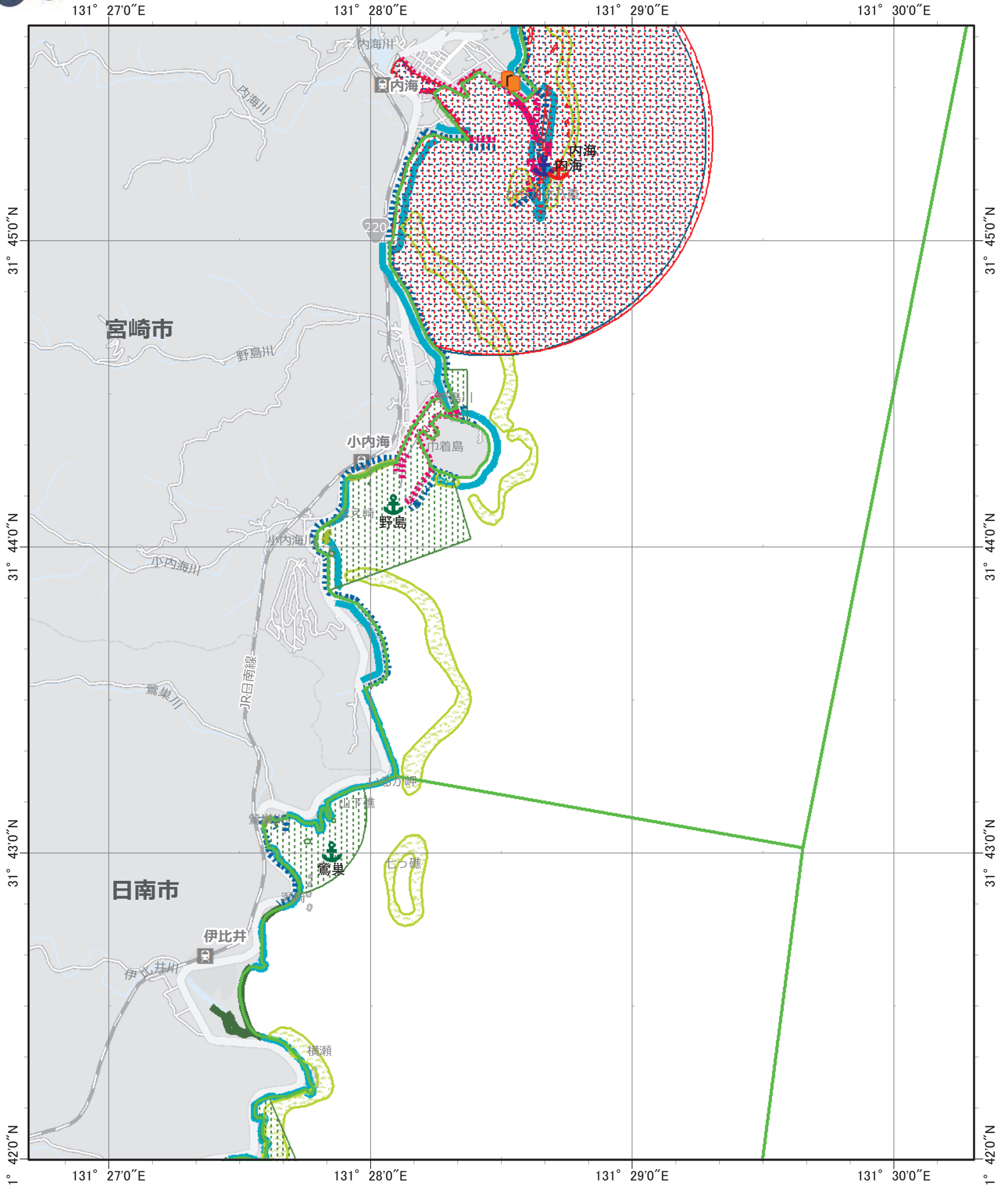
凡例

- 漁港
- 共同漁業権
- 漁港区域
- 藻場

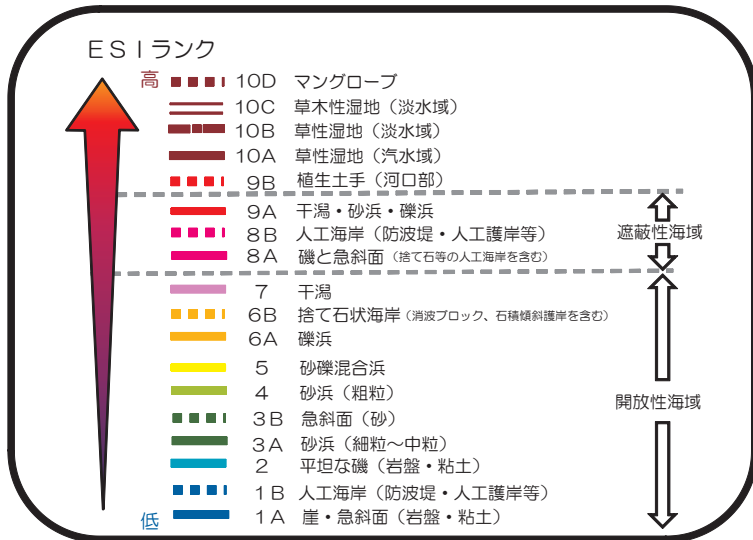
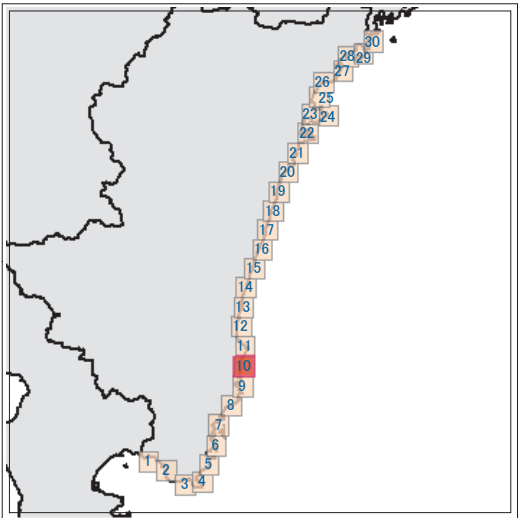





環境脆弱性指標図(宮崎県-10) Environmental Sensitivity Index Map (miyazaki-10)



索引図

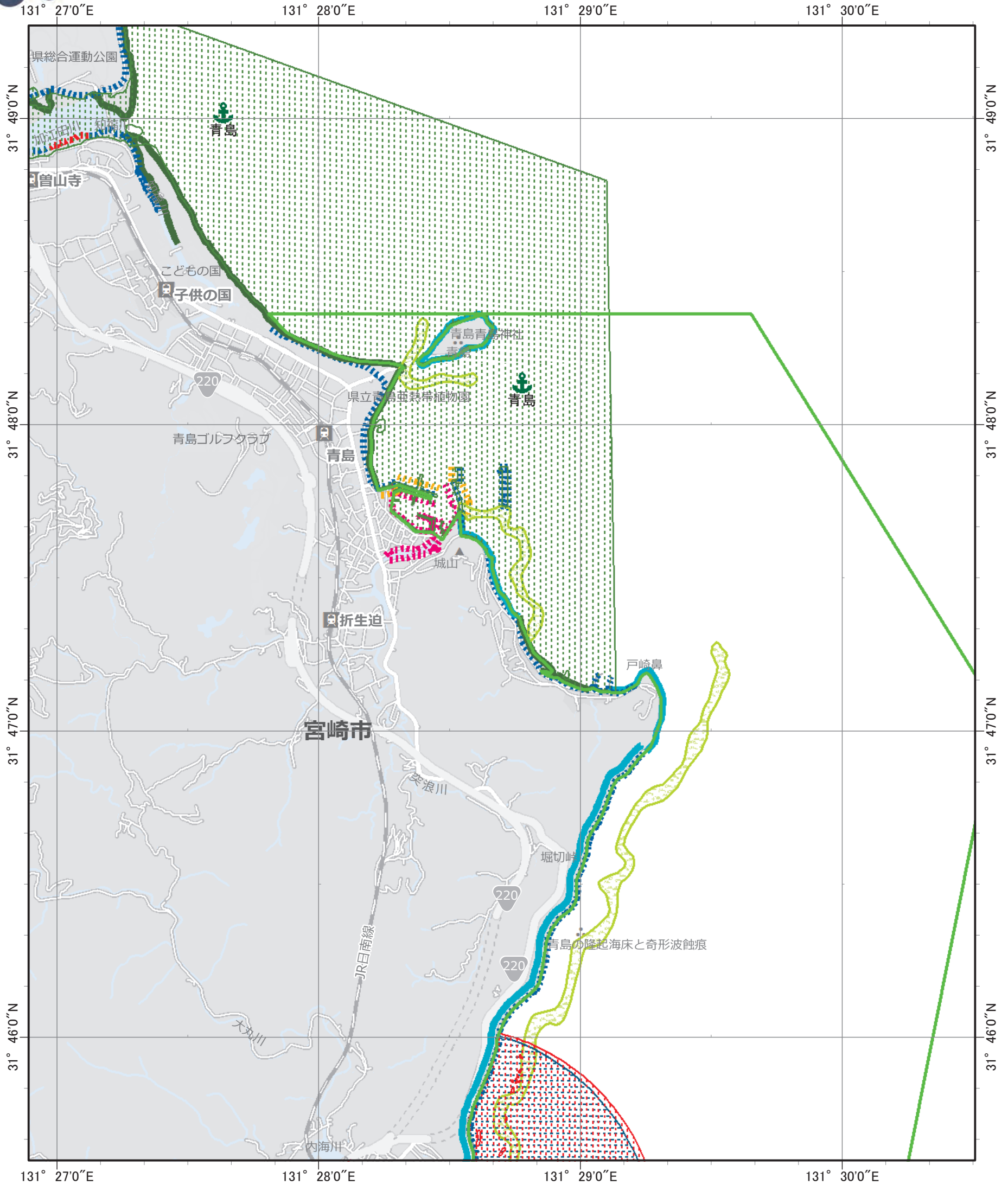


凡例

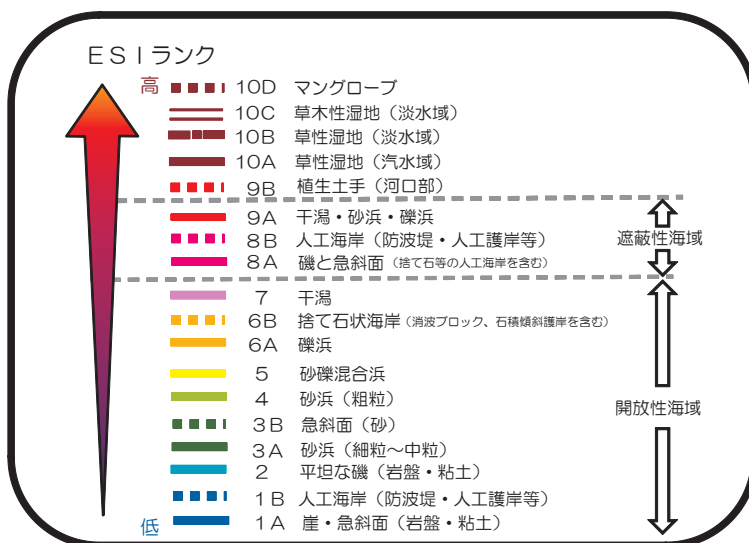
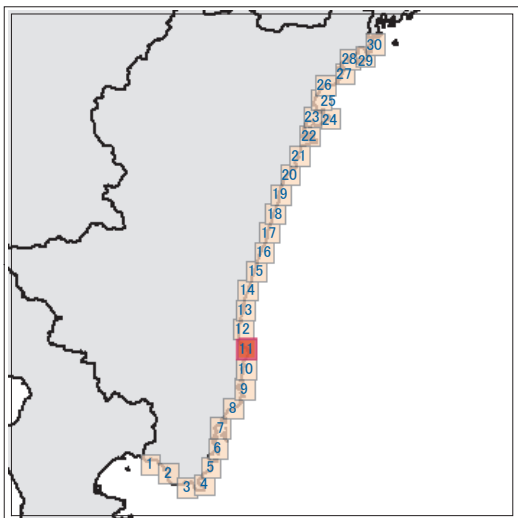




環境脆弱性指標図(宮崎県-11)
Environmental Sensitivity Index Map (miyazaki-11)




索引図



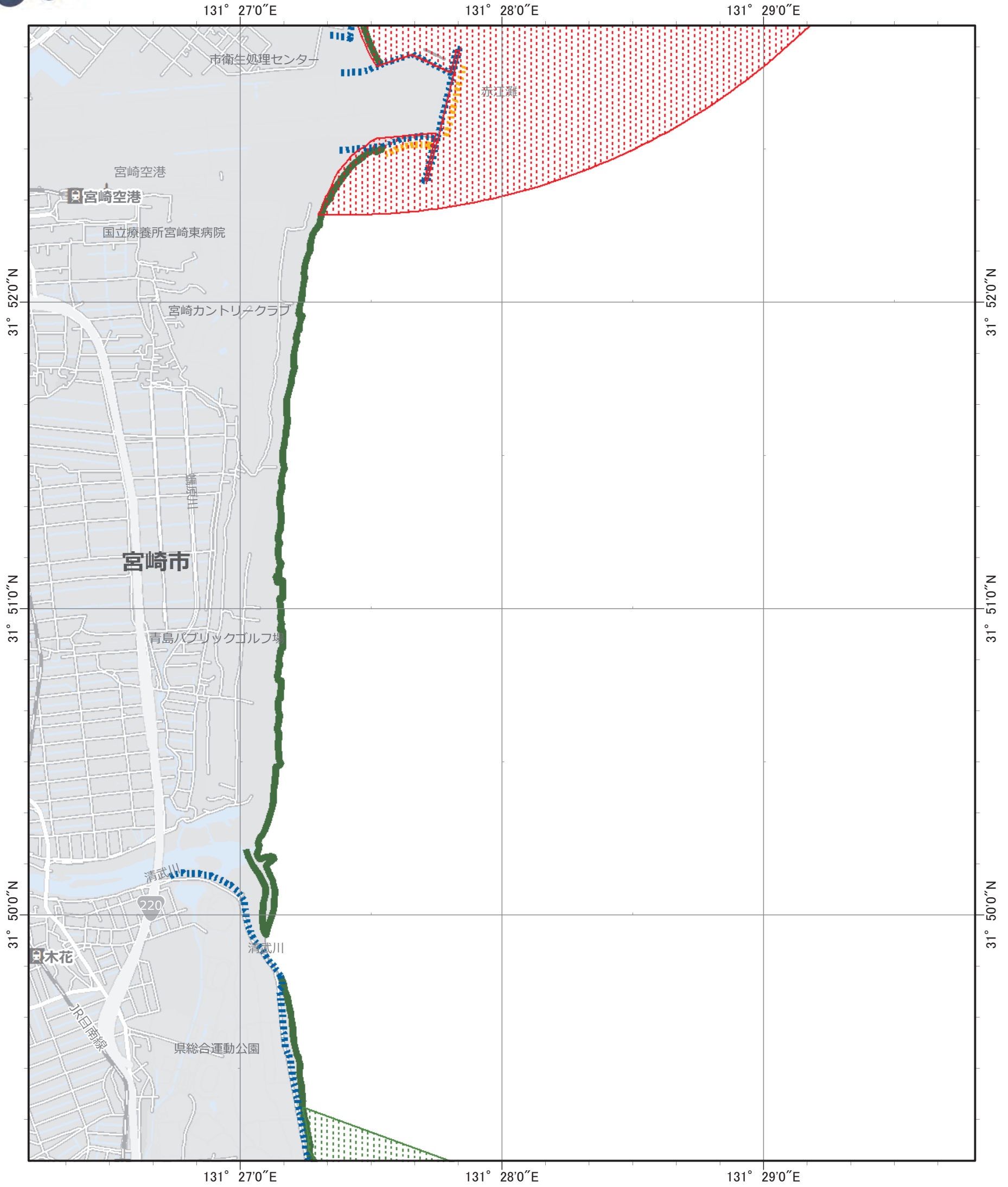
凡例

- 漁港
- 共同漁業権
- 港則法区域
- 港湾区域
- 漁港区域
- 藻場


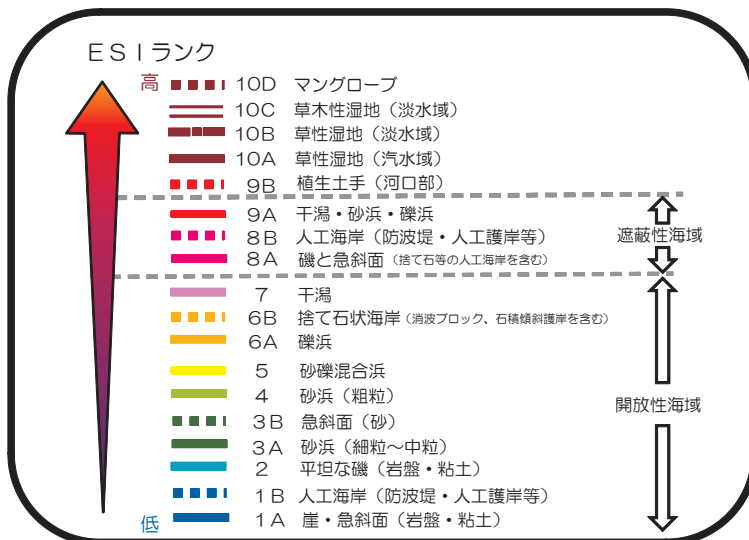
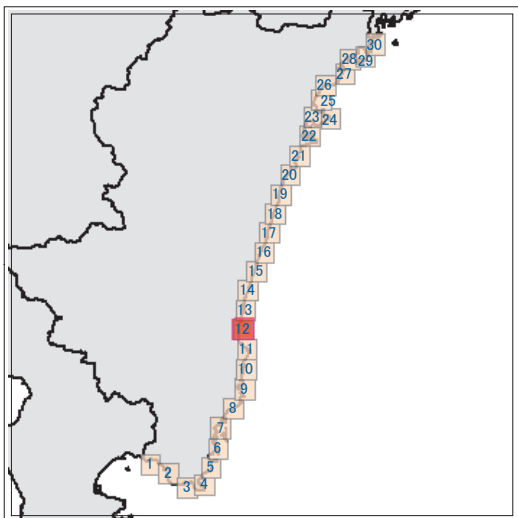




環境脆弱性指標図(宮崎県-12)
Environmental Sensitivity Index Map (miyazaki-12)

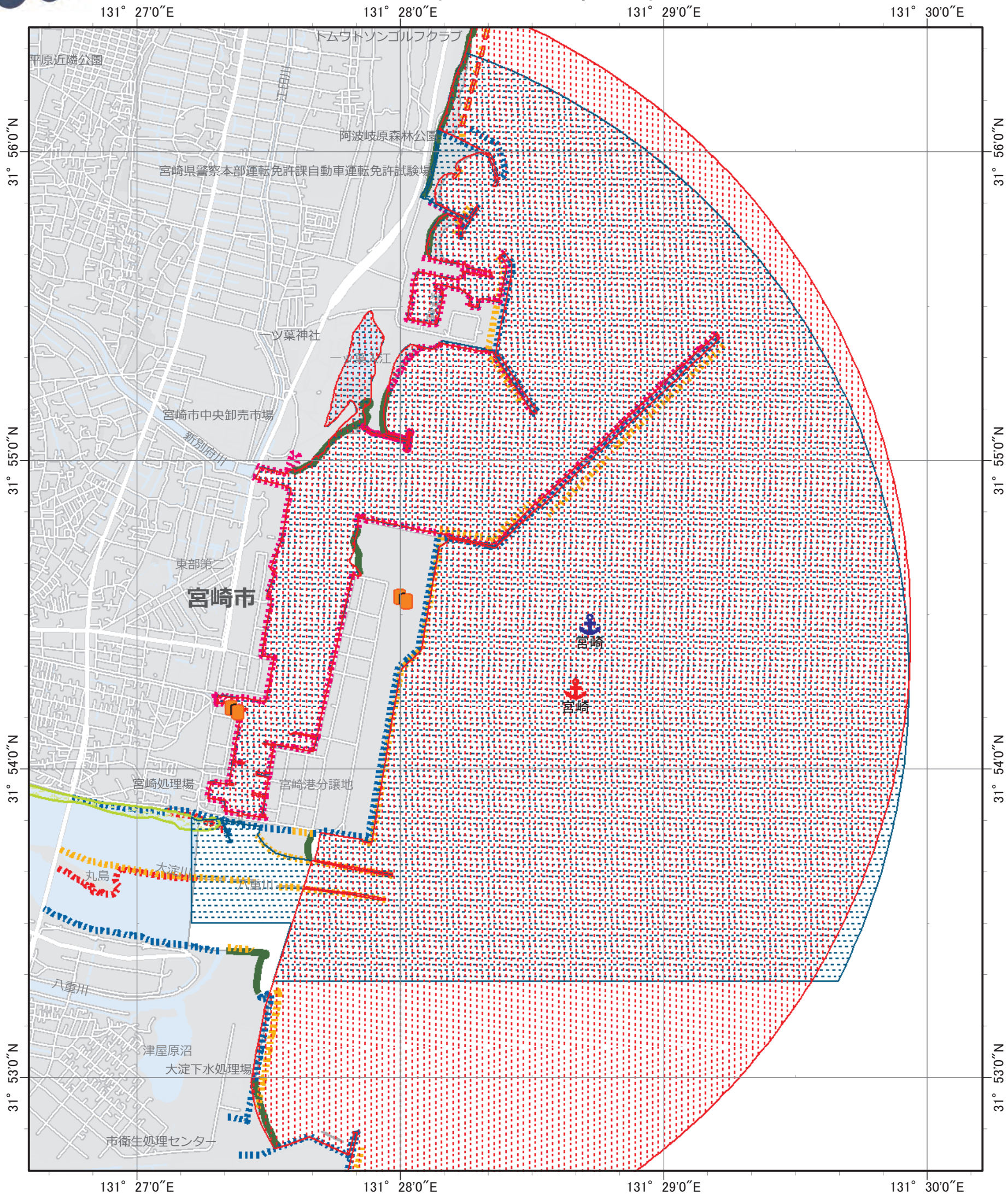


索引図

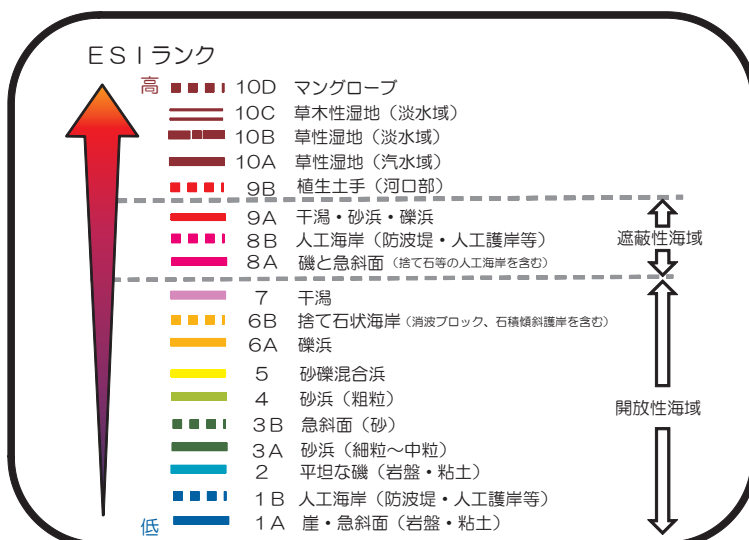
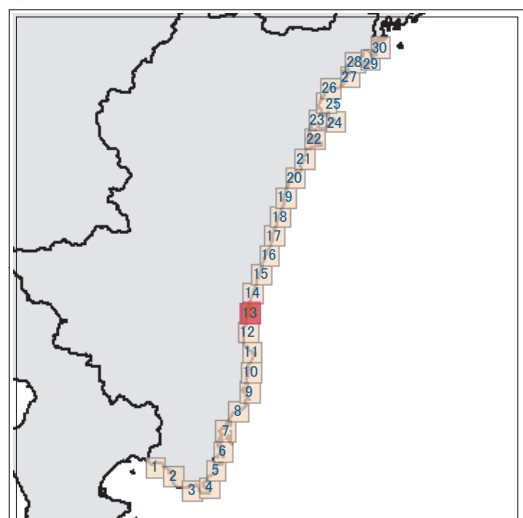




環境脆弱性指標図(宮崎県-13) Environmental Sensitivity Index Map (miyazaki-13)

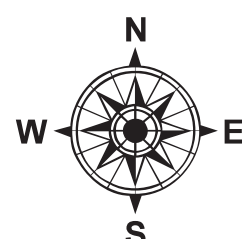


索引図



凡例

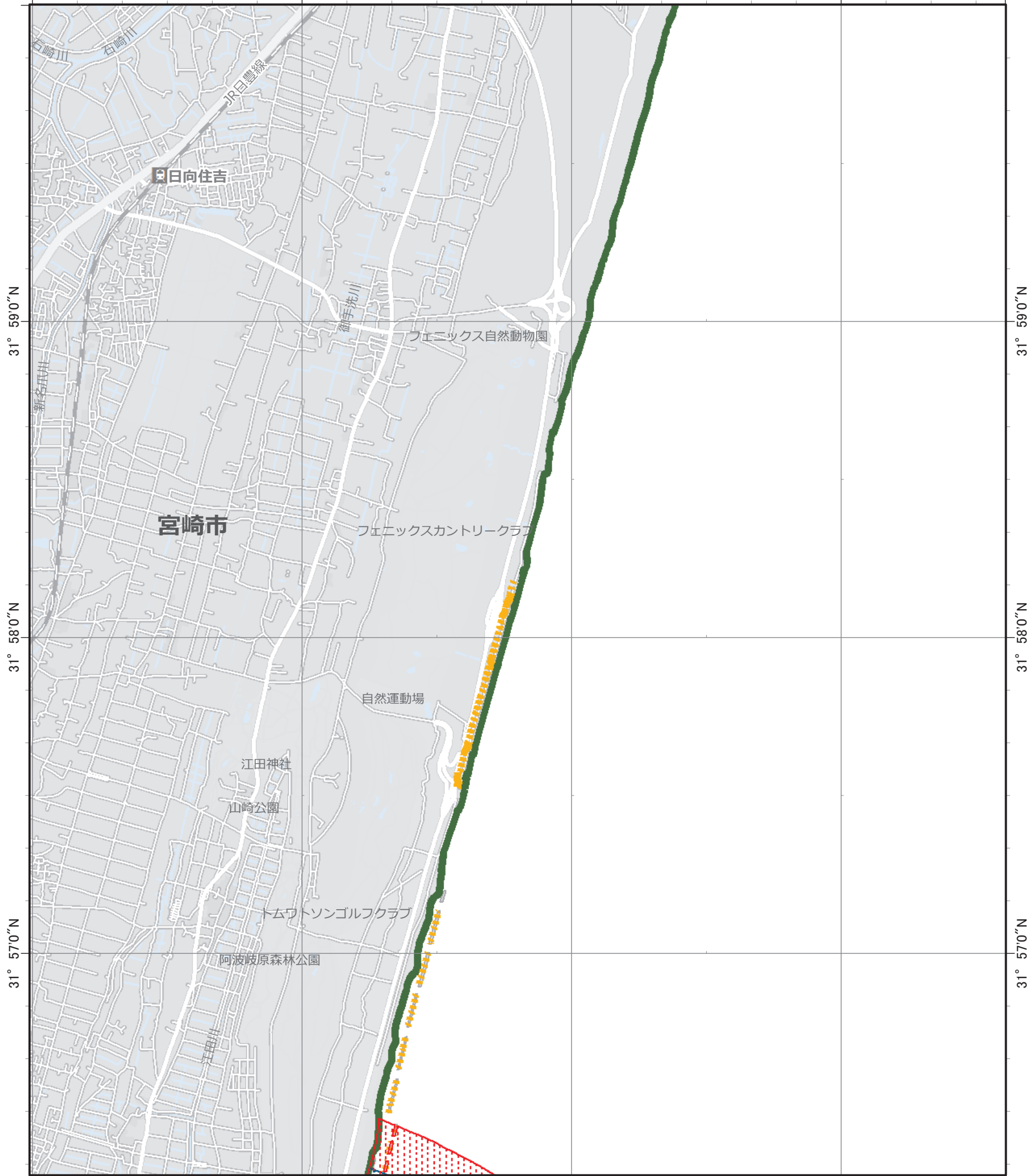
- 油等保管施設
- 港則法適用港
- 港湾
- 港則法区域
- 港湾区域
- 藻場





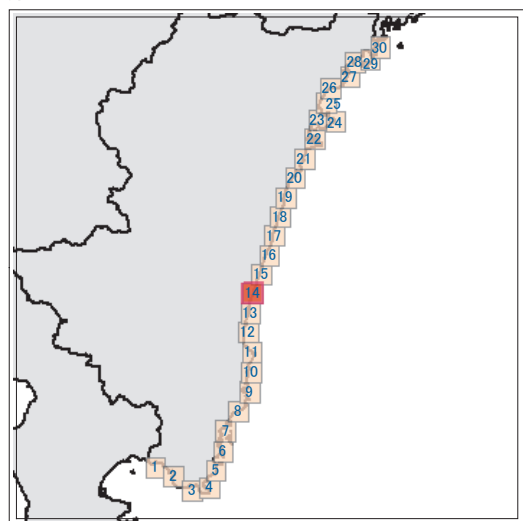
環境脆弱性指標図(宮崎県-14) Environmental Sensitivity Index Map (miyazaki-14)

131° 27'0"E 131° 28'0"E 131° 29'0"E 131° 30'0"E 32° 0'0"N

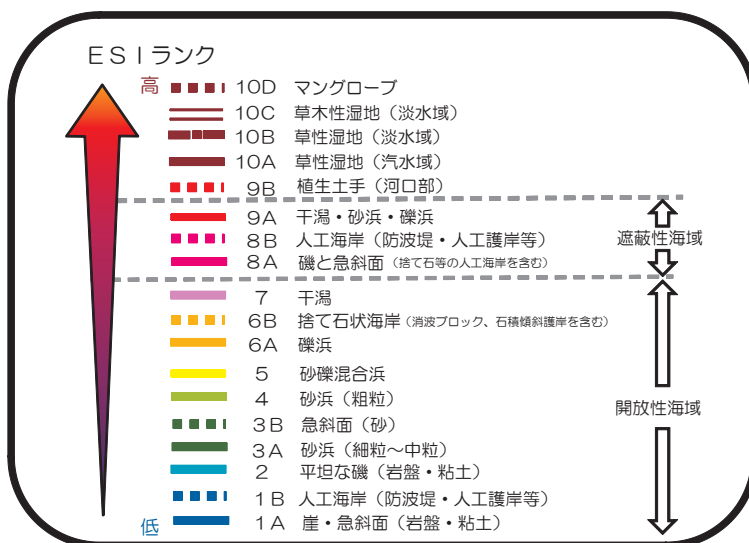


131° 27'0"E 131° 28'0"E 131° 29'0"E 131° 30'0"E

索引図

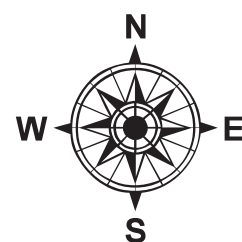


1 0.5 0 1 2 3 km



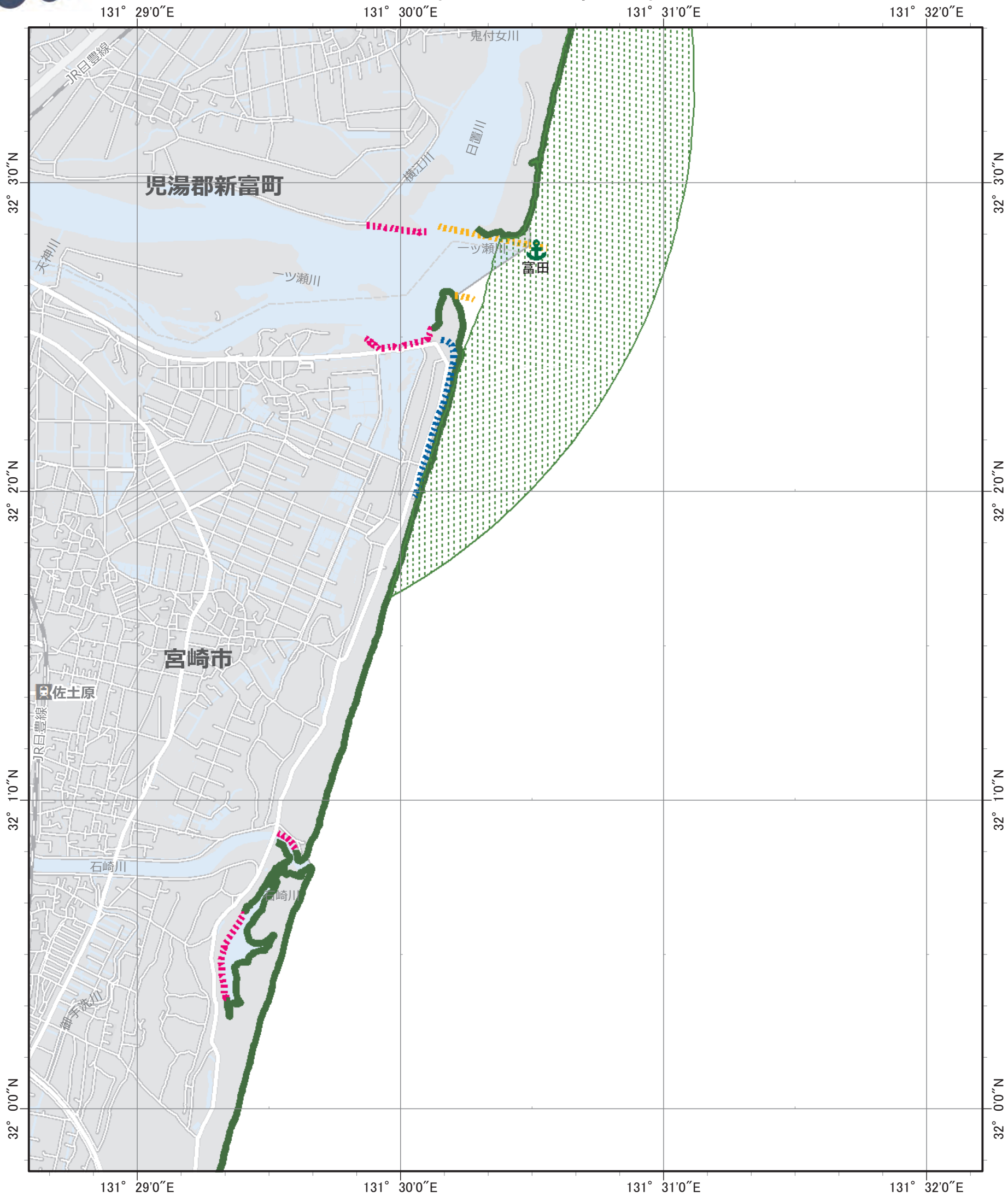
凡例

- 港則法区域
- 港湾区域


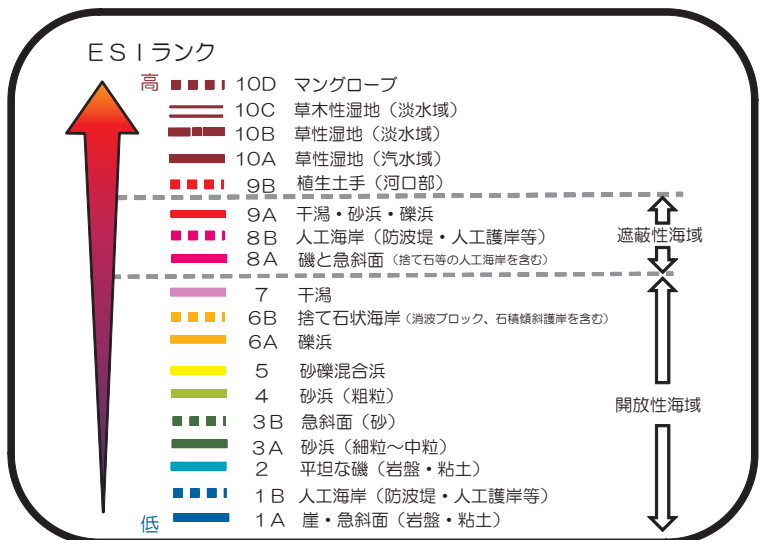
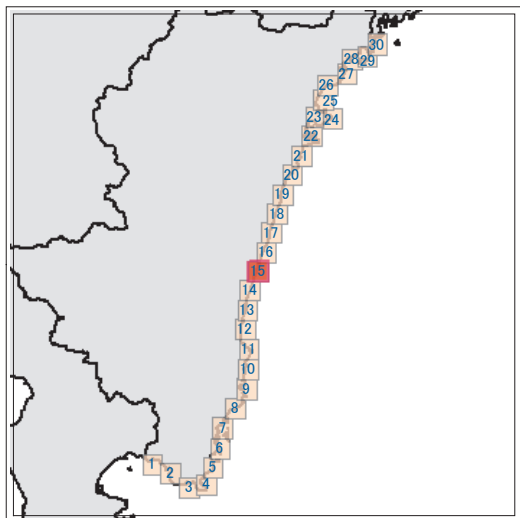




環境脆弱性指標図(宮崎県-15) Environmental Sensitivity Index Map (miyazaki-15)

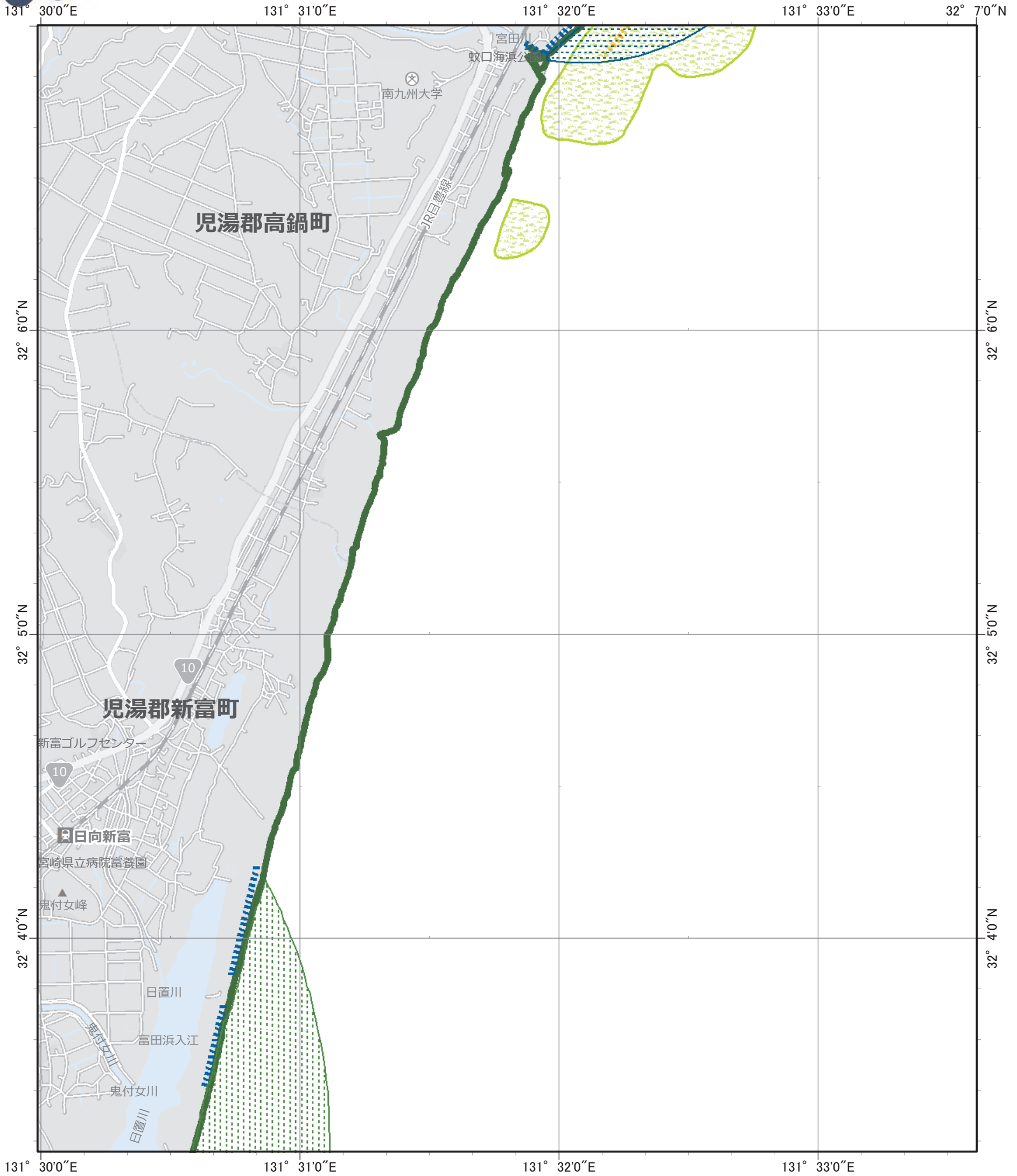


索引図


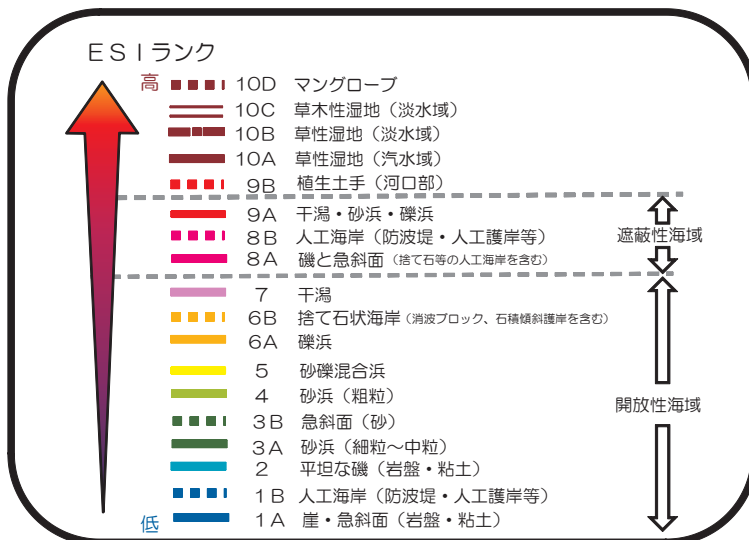
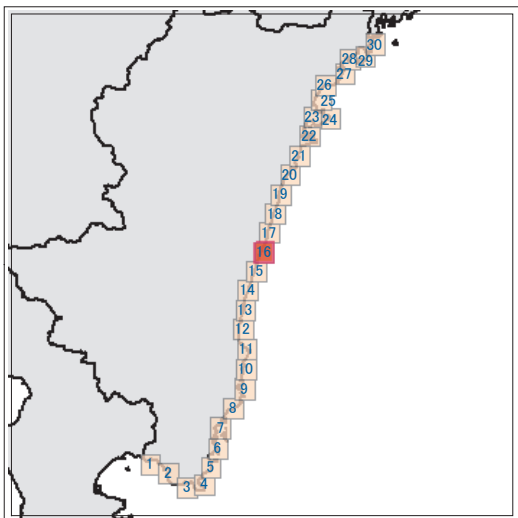




環境脆弱性指標図(宮崎県-16)
Environmental Sensitivity Index Map (miyazaki-16)

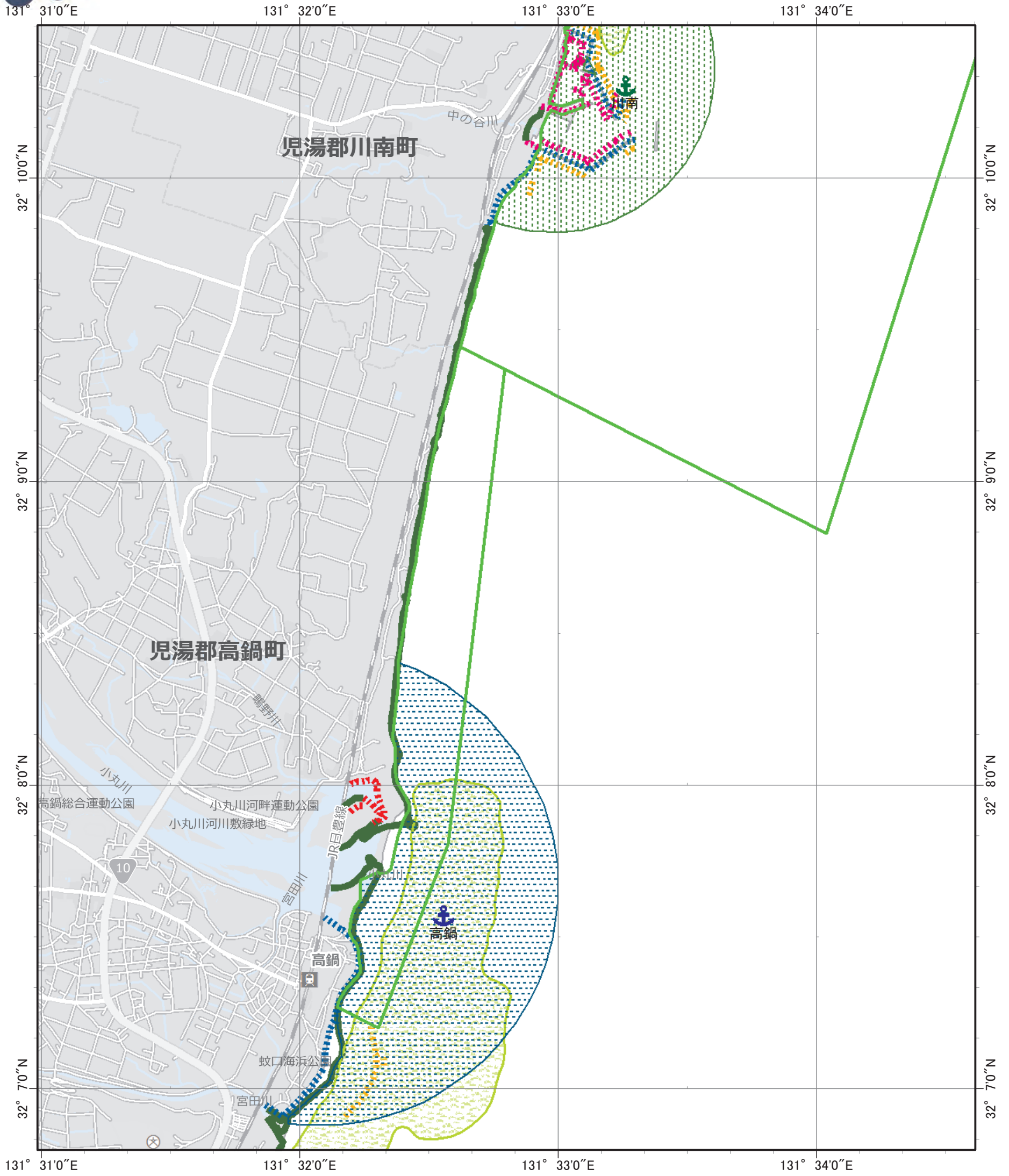


索引図

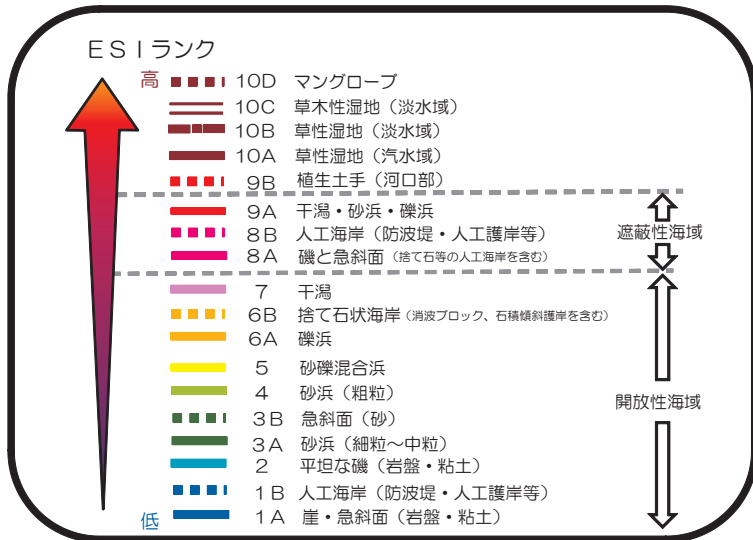
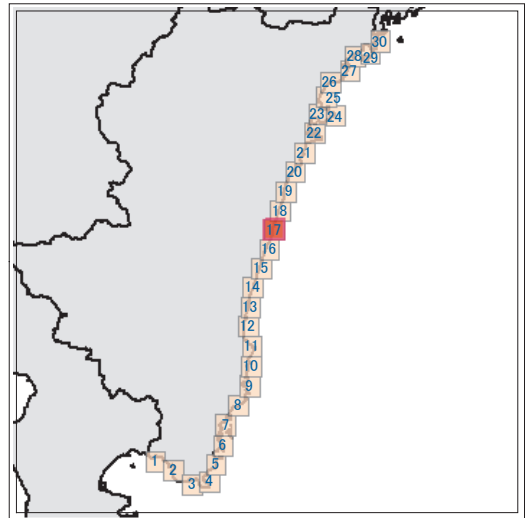




環境脆弱性指標図(宮崎県-17)
Environmental Sensitivity Index Map (miyazaki-17)




索引図



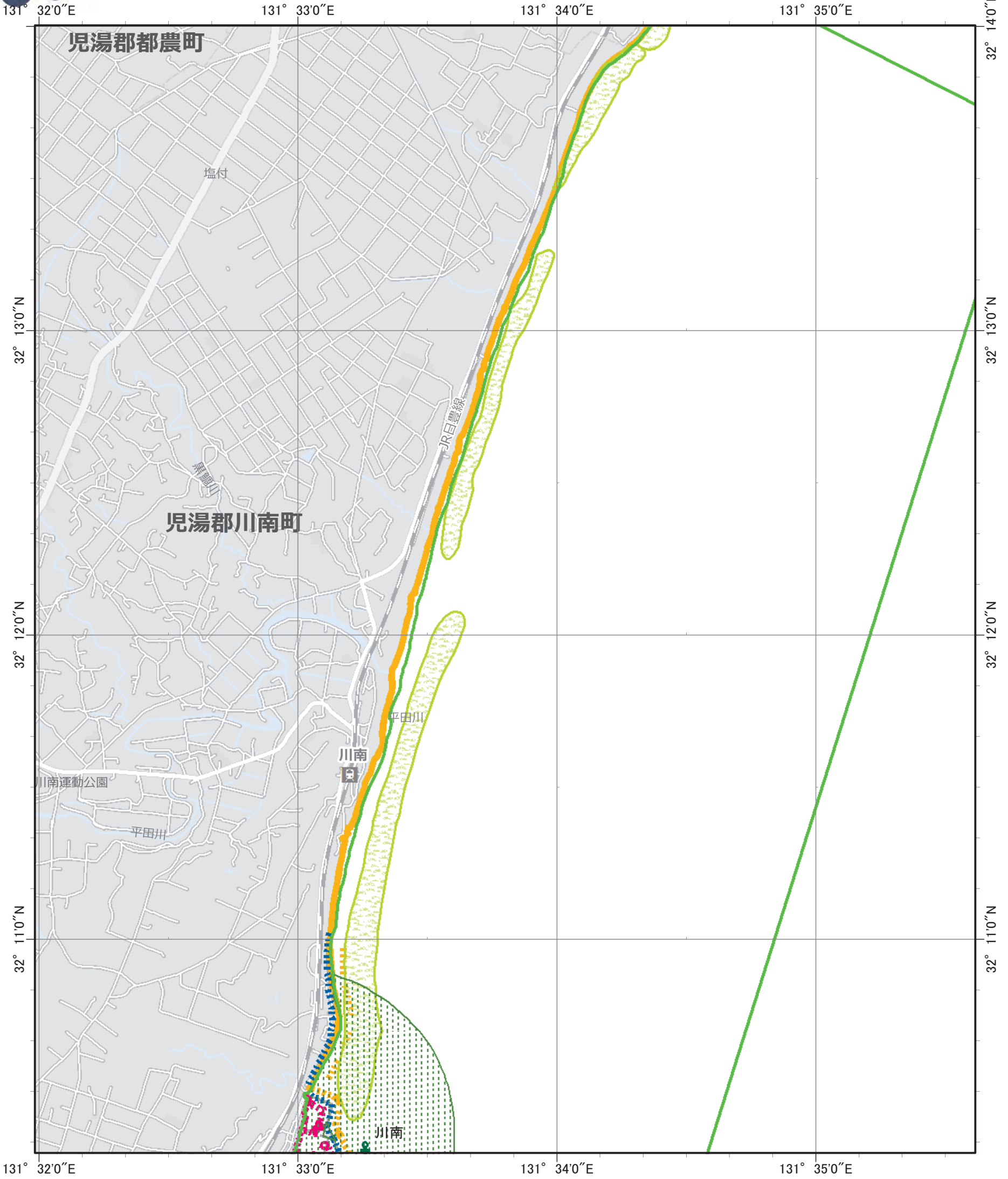
凡例

- 港湾
- 漁港
- 共同漁業権
- 港湾区域
- 漁港区域
- 藻場

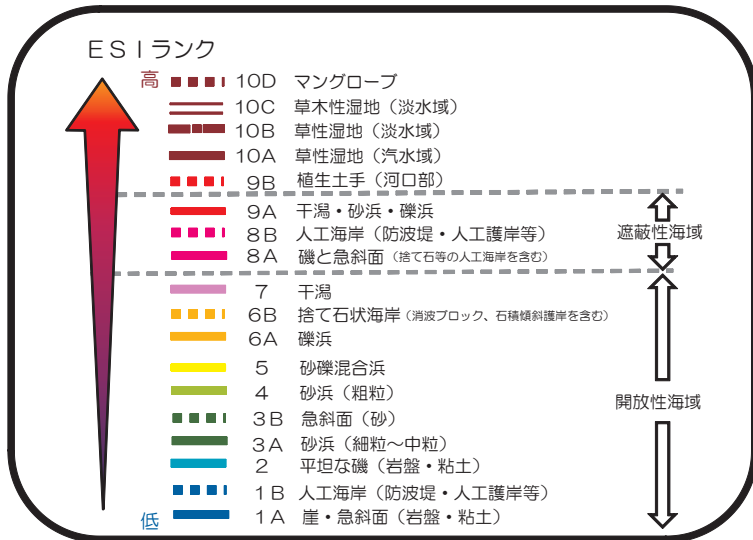
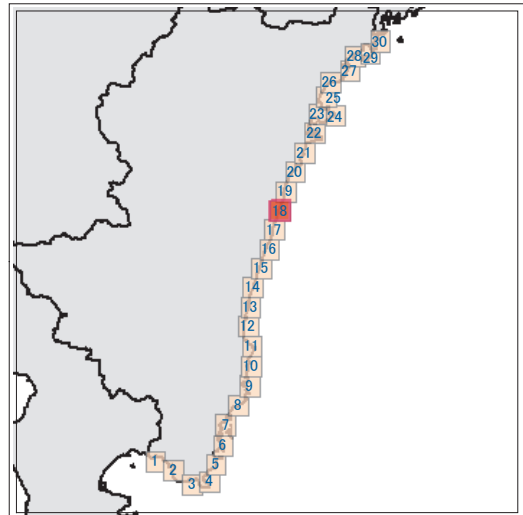





環境脆弱性指標図(宮崎県-18) Environmental Sensitivity Index Map (miyazaki-18)



索引図

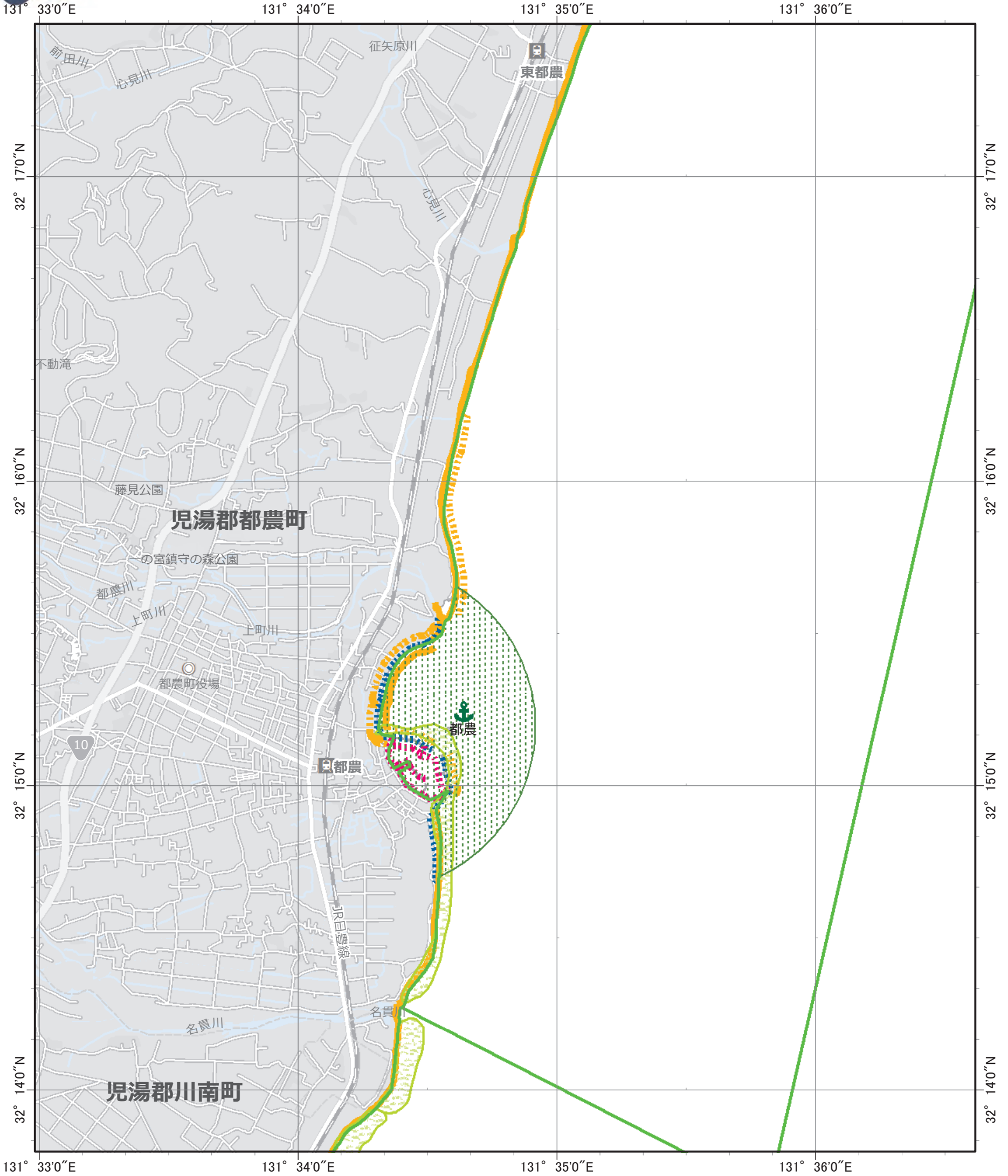


凡例

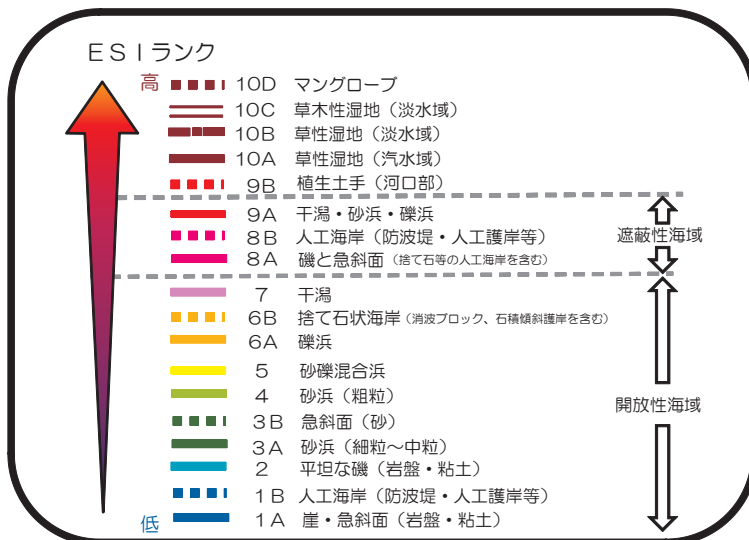
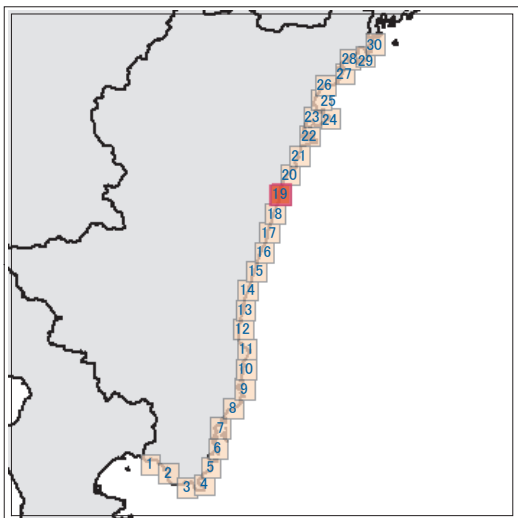




環境脆弱性指標図(宮崎県-19) Environmental Sensitivity Index Map (miyazaki-19)




索引図



凡例

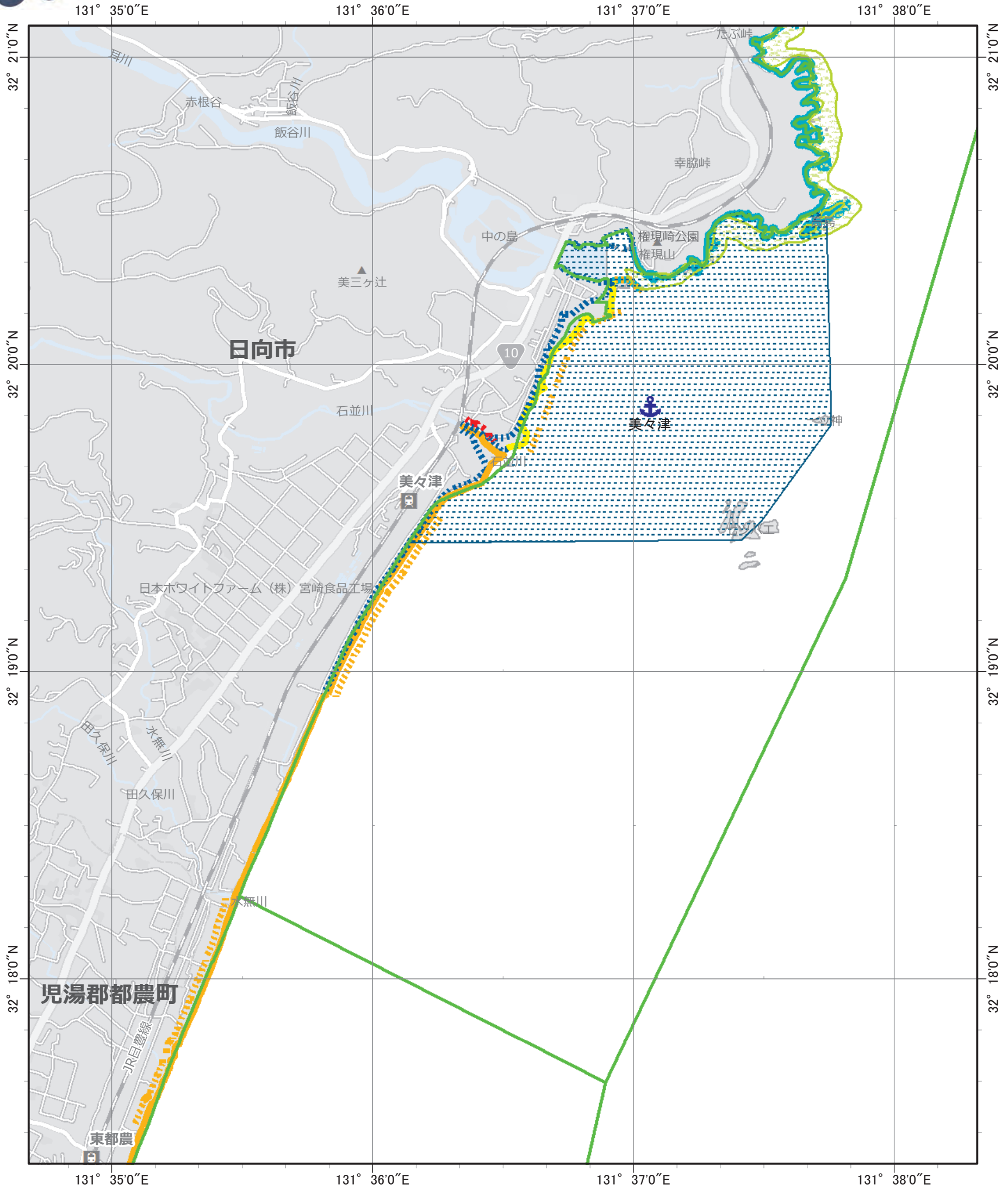
- 漁港
- 共同漁業権
- 漁港区域
- 藻場



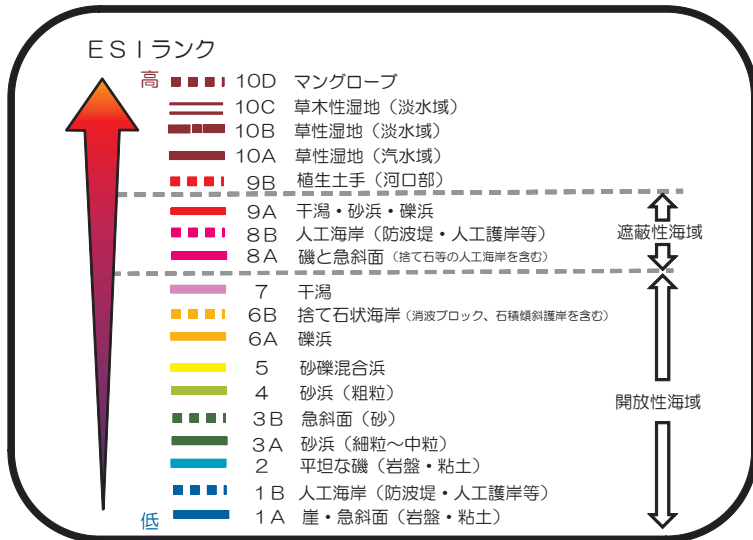
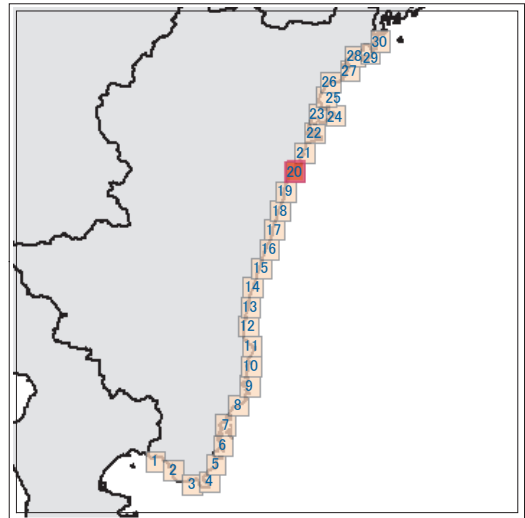


環境脆弱性指標図(宮崎県-20)

Environmental Sensitivity Index Map (miyazaki-20)




索引図



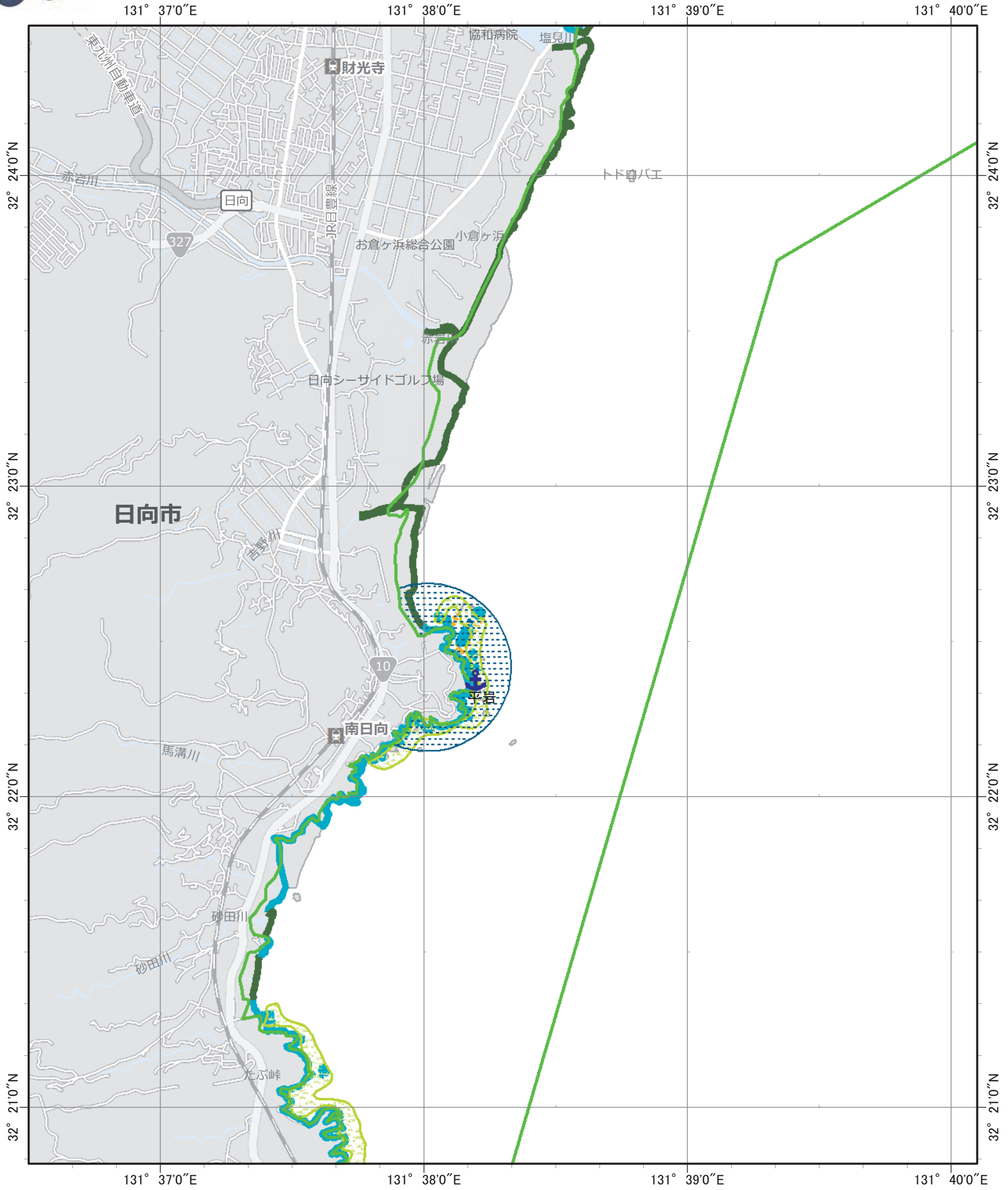
凡例

- 港湾
- 共同漁業権
- 港湾区域
- 藻場

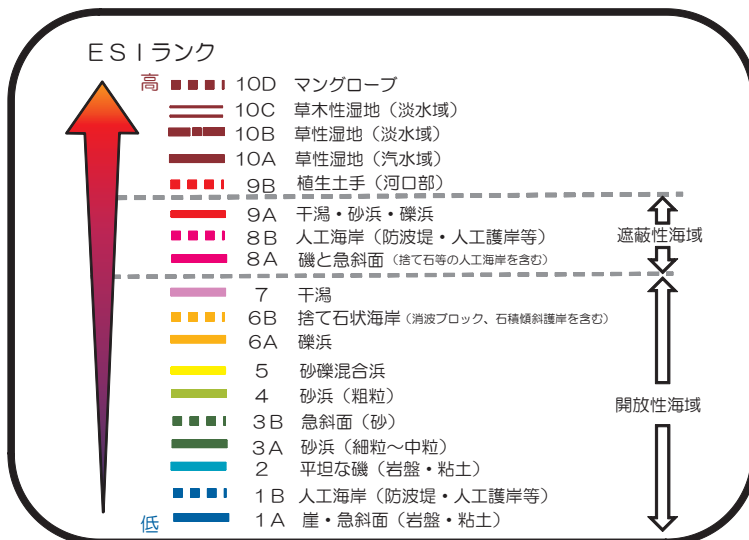
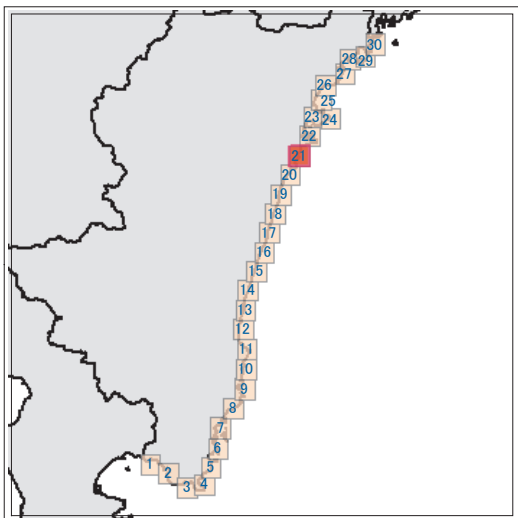




環境脆弱性指標図(宮崎県-21) Environmental Sensitivity Index Map (miyazaki-21)




索引図



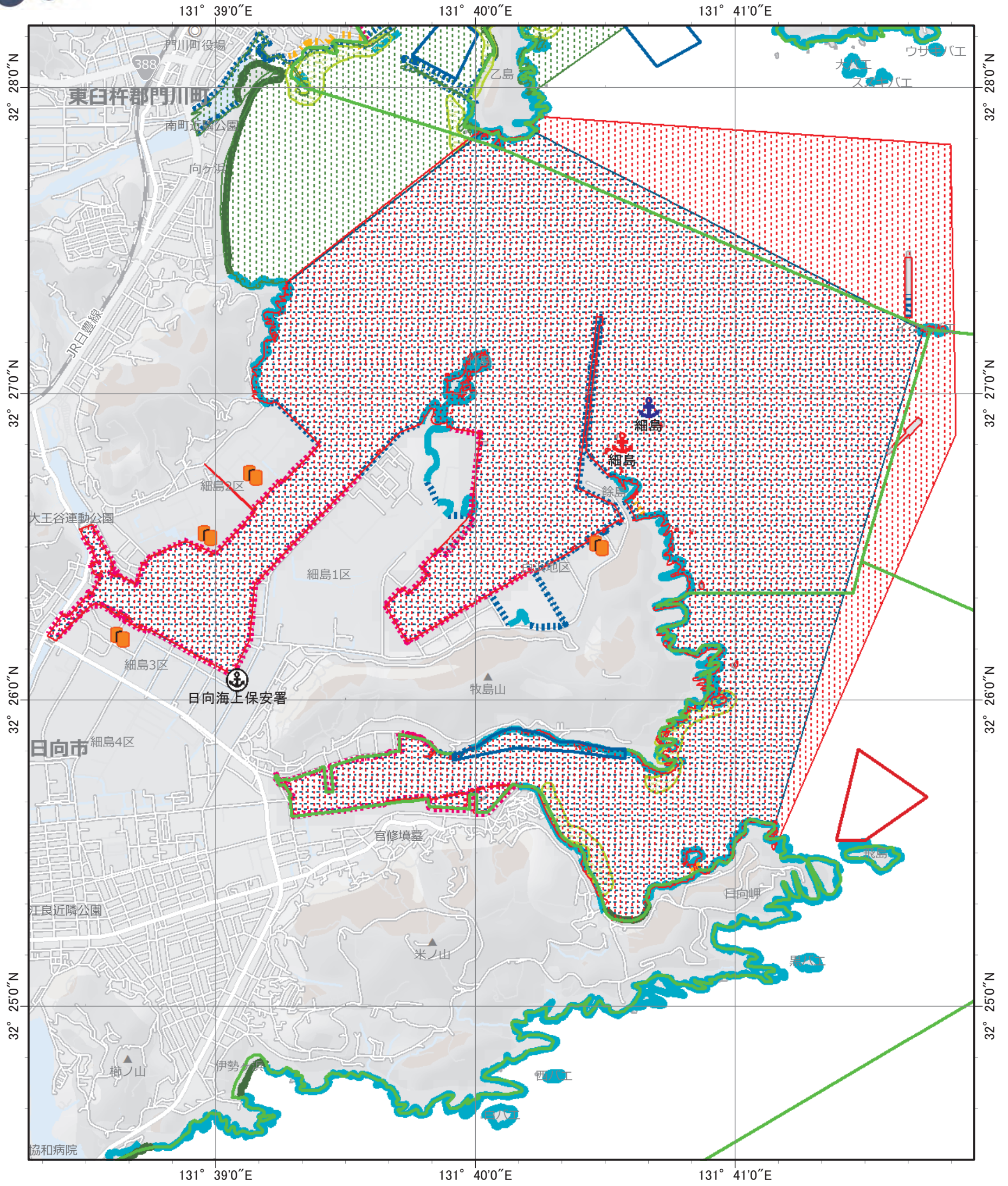
凡例

- 港湾
- 共同漁業権
- 港湾区域
- 藻場

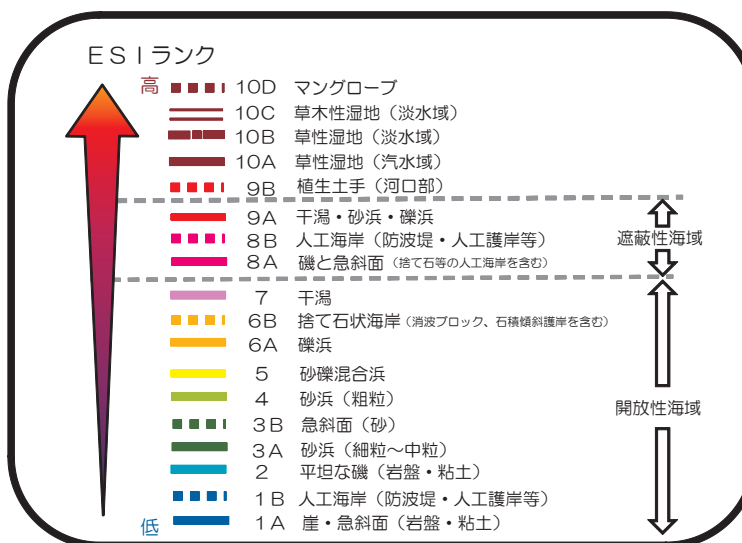
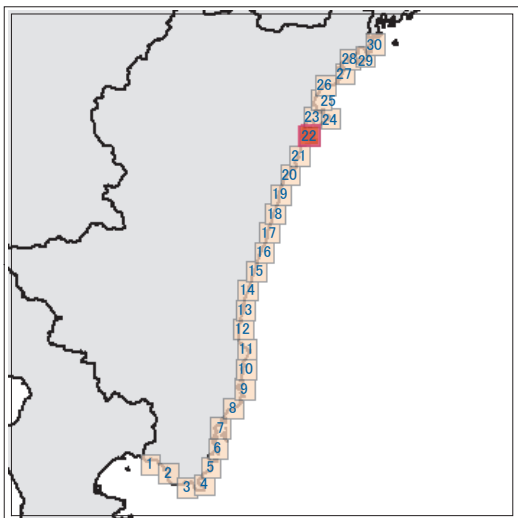




環境脆弱性指標図(宮崎県-22) Environmental Sensitivity Index Map (miyazaki-22)



索引図



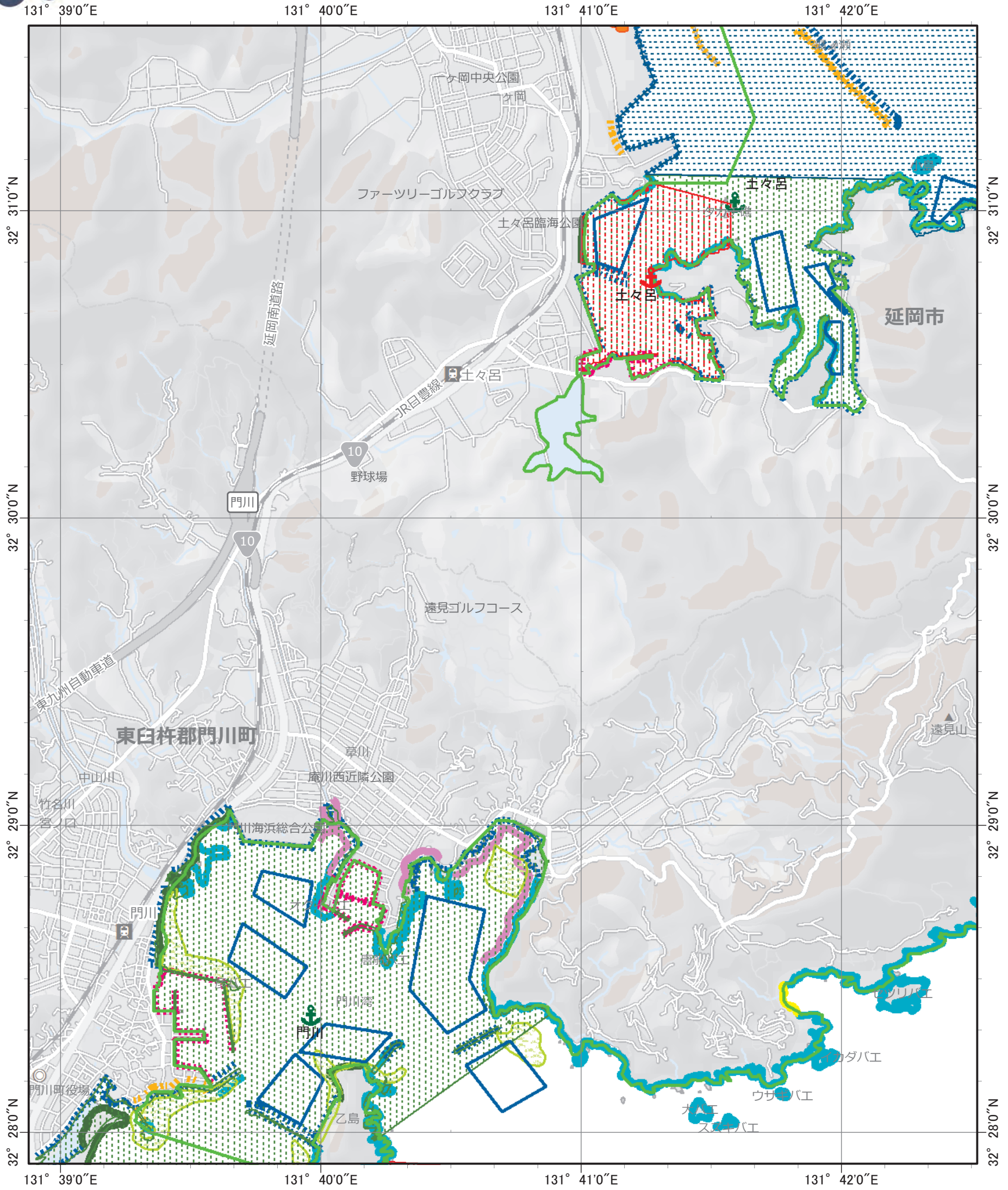
凡例

- 油等保管施設
- 海上保安部署等
- 港則法適用港
- 港湾
- 区画漁業権
- 定置漁業権
- 共同漁業権
- 港則法区域
- 港湾区域
- 漁港区域
- 藻場

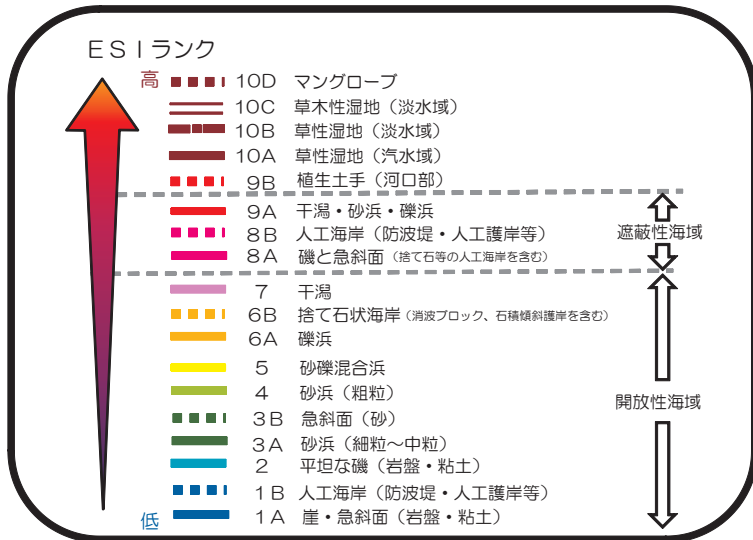
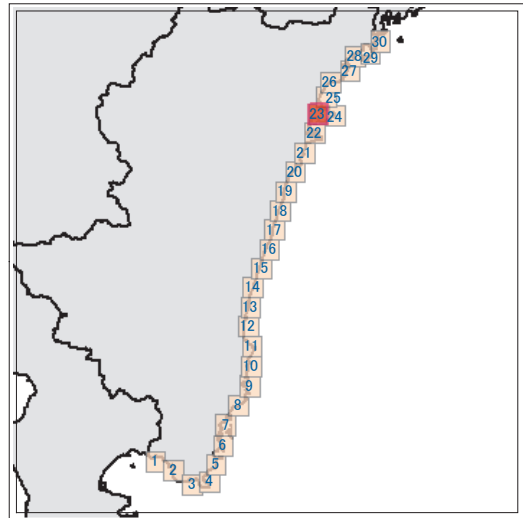





環境脆弱性指標図(宮崎県-23) Environmental Sensitivity Index Map (miyazaki-23)



索引図

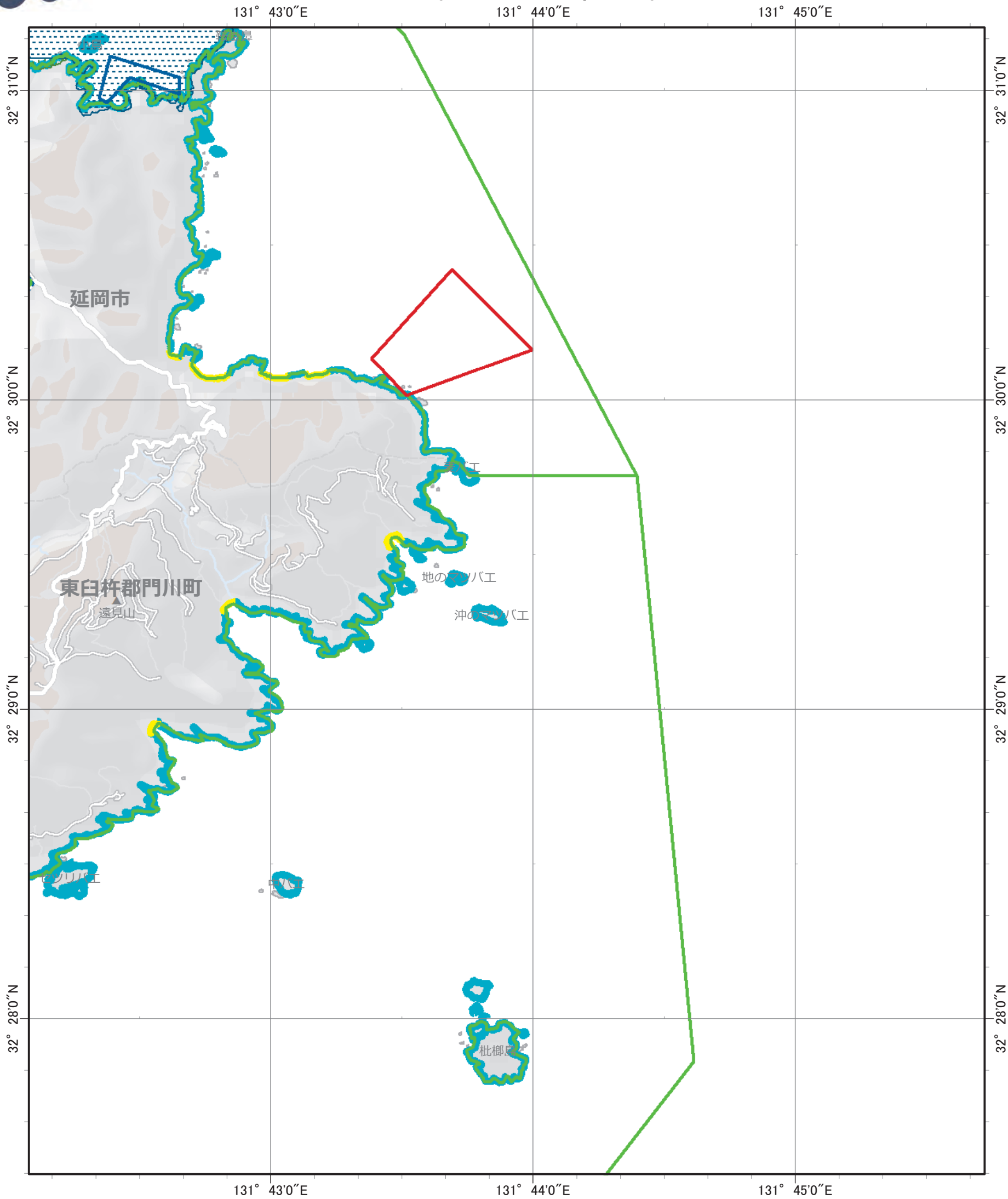


凡例

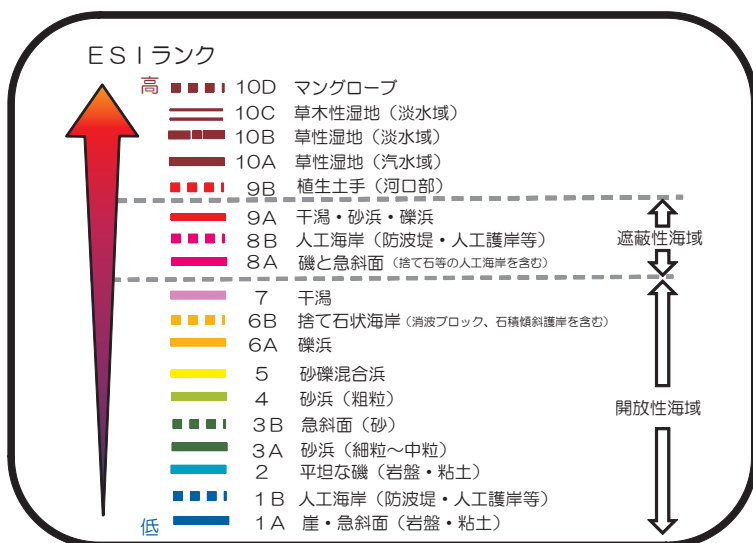
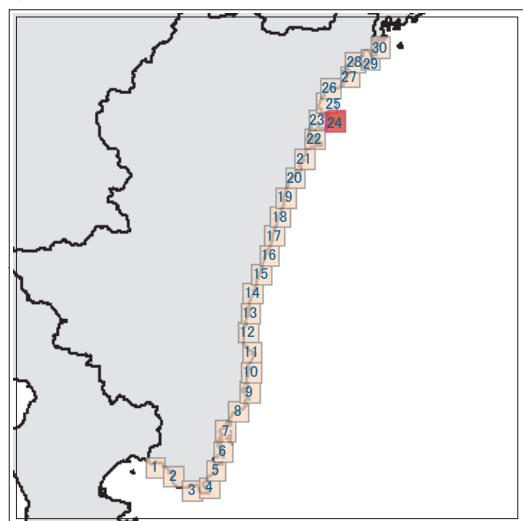




環境脆弱性指標図(宮崎県-24)
Environmental Sensitivity Index Map (miyazaki-24)




索引図



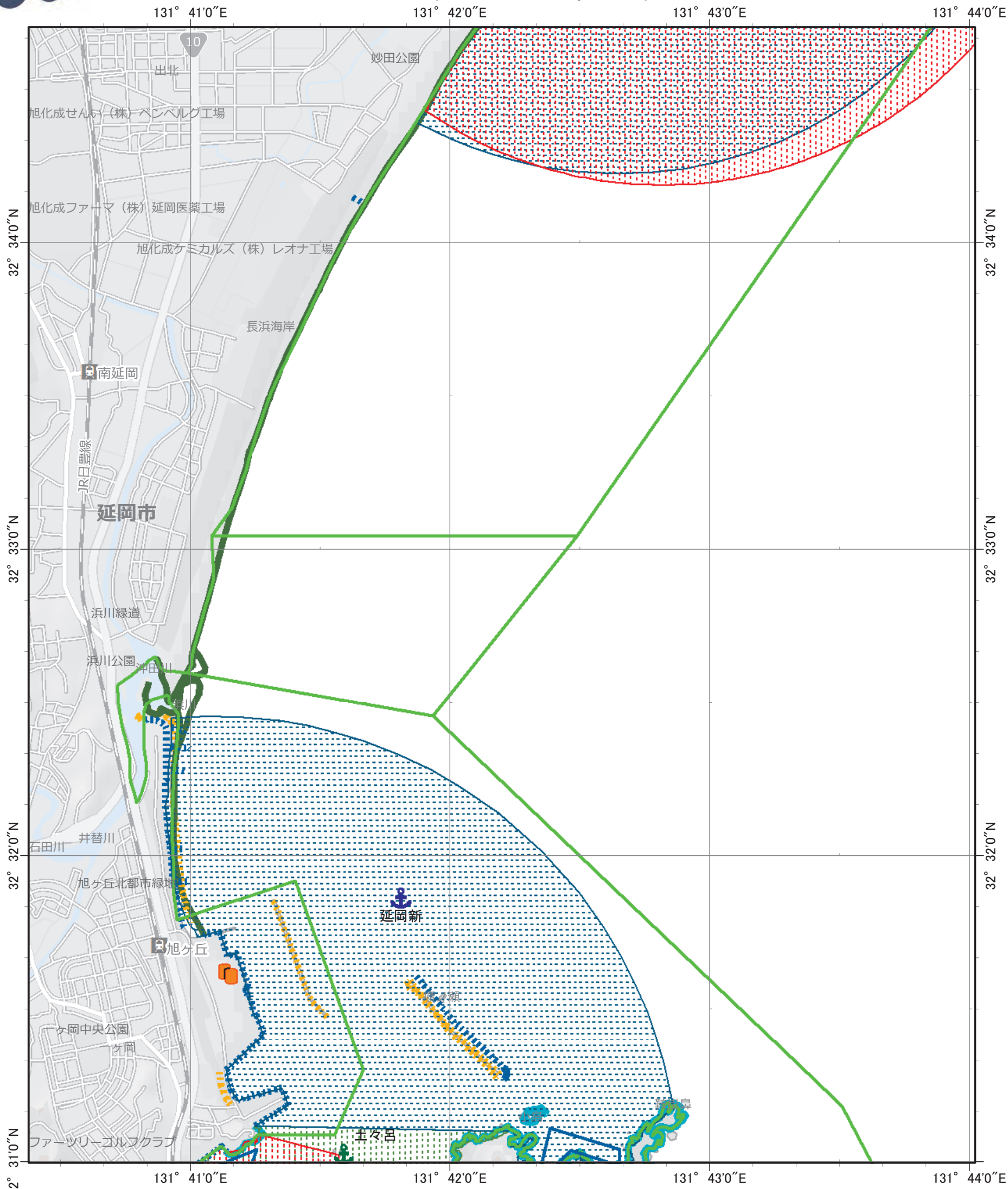
凡例

- 区画漁業権
- 定置漁業権
- 共同漁業権
- 港湾区域
- 漁港区域

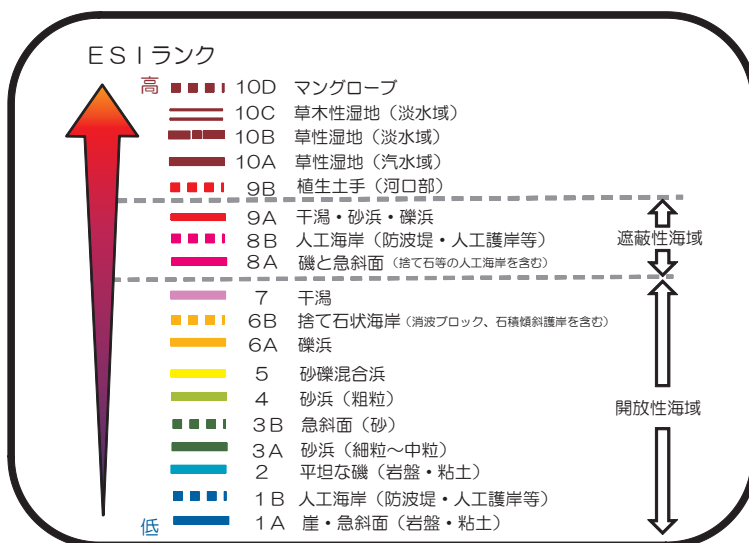
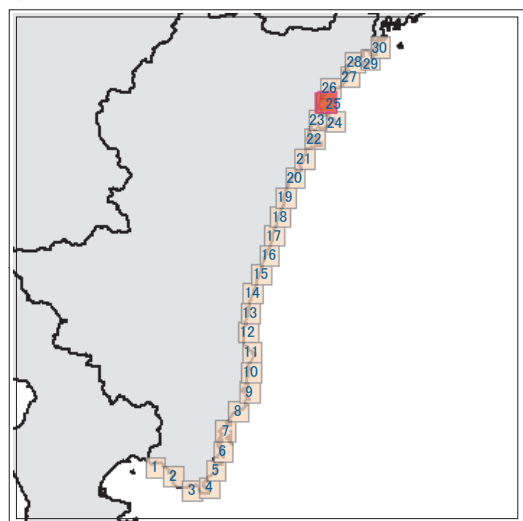





環境脆弱性指標図(宮崎県-25) Environmental Sensitivity Index Map (miyazaki-25)



索引図



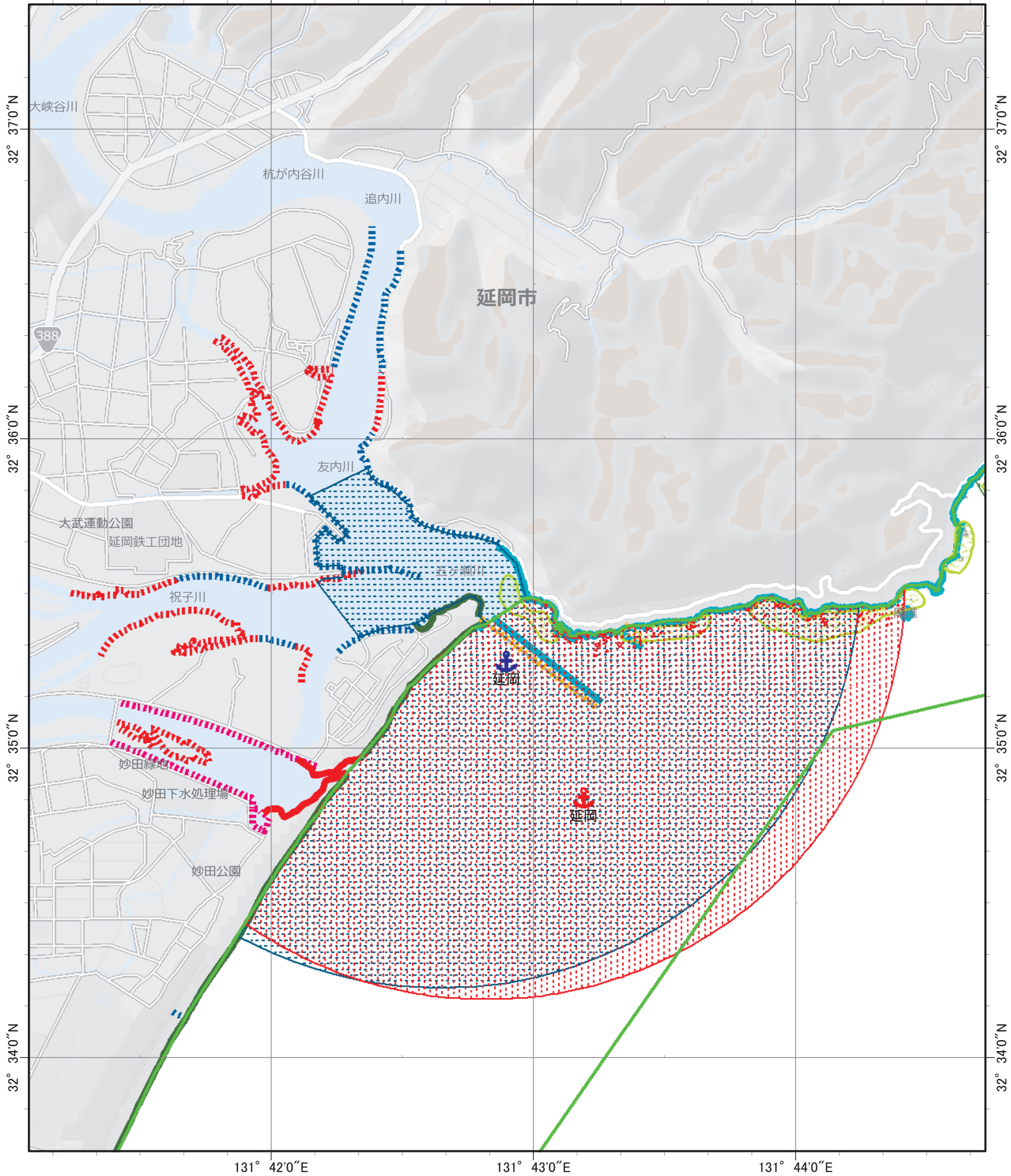
凡例



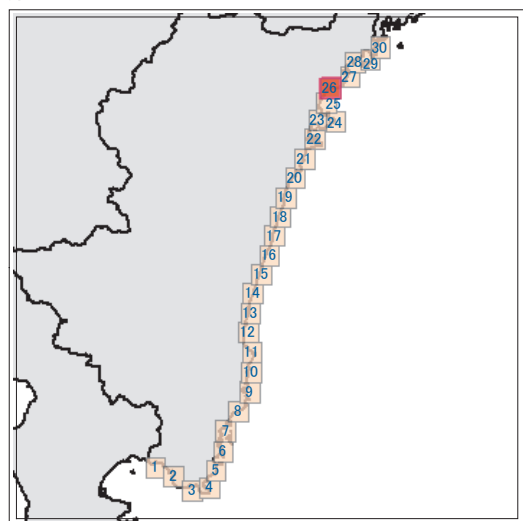


環境脆弱性指標図(宮崎県-26)
Environmental Sensitivity Index Map (miyazaki-26)

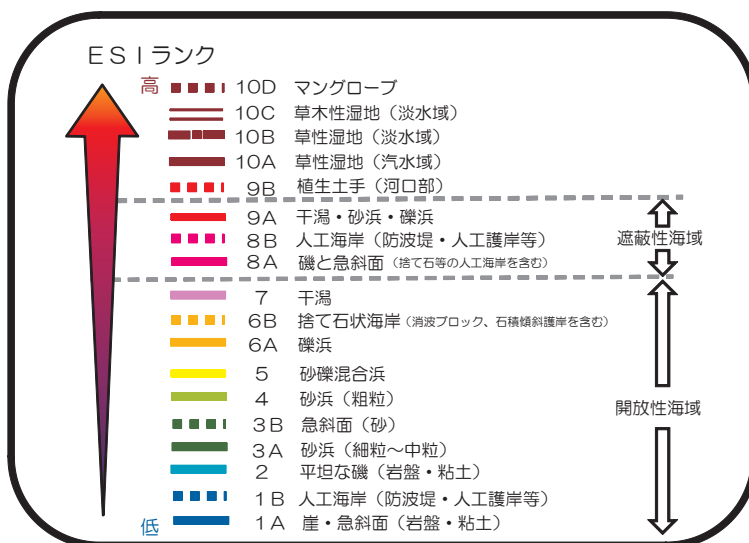
131° 42'0"E 131° 43'0"E 131° 44'0"E



索引図

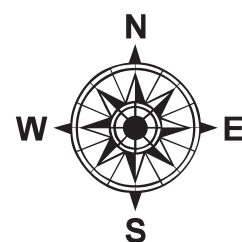


1 0.5 0 1 2 3 km



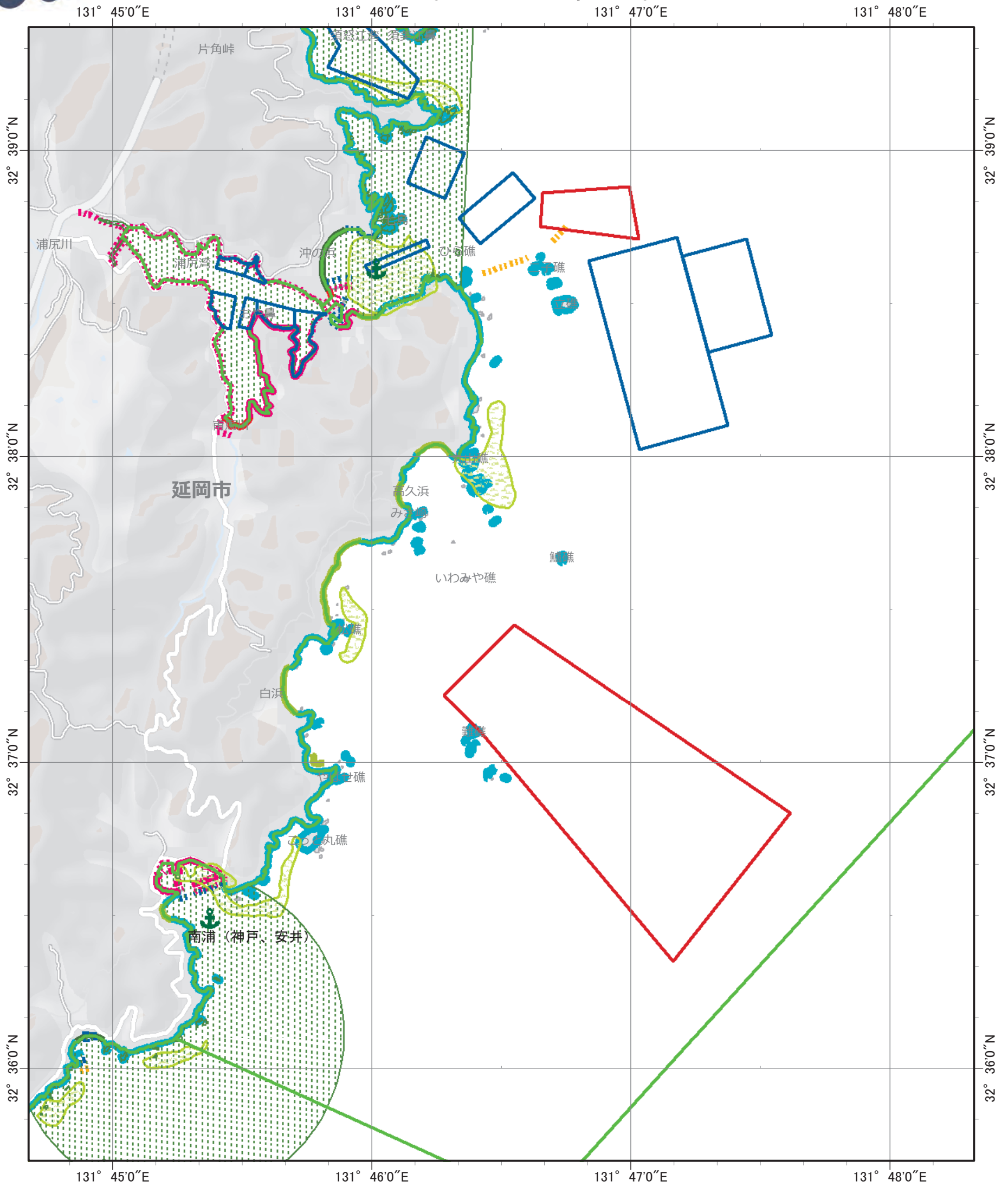
凡例

- 港則法適用港
- 港湾
- 共同漁業権
- 港則法区域
- 港湾区域
- 漁港区域
- 藻場

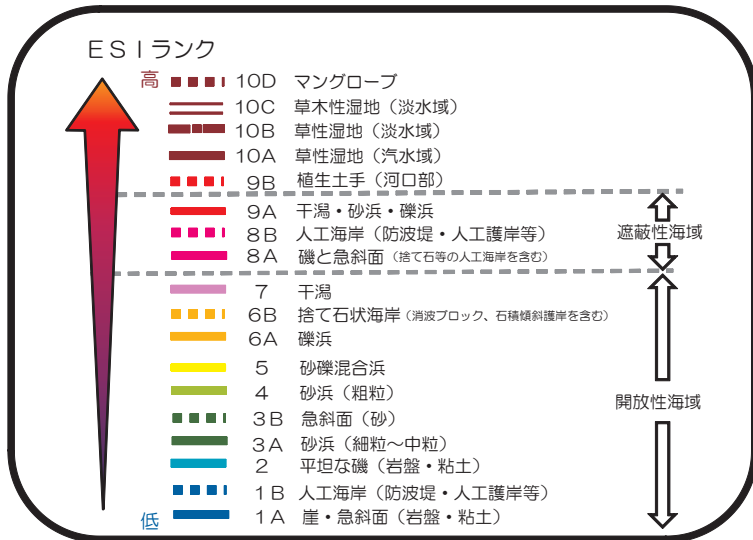
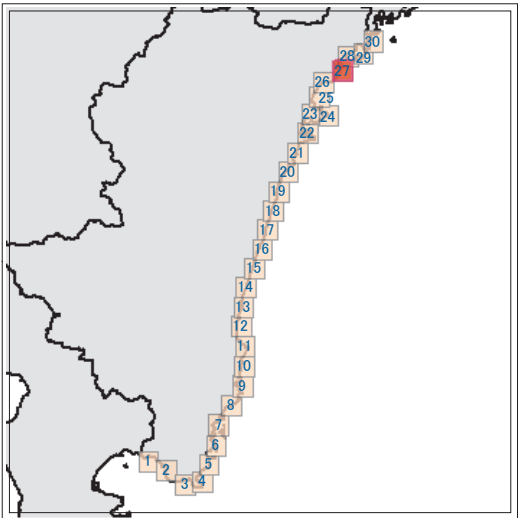




環境脆弱性指標図(宮崎県-27)
Environmental Sensitivity Index Map (miyazaki-27)




索引図



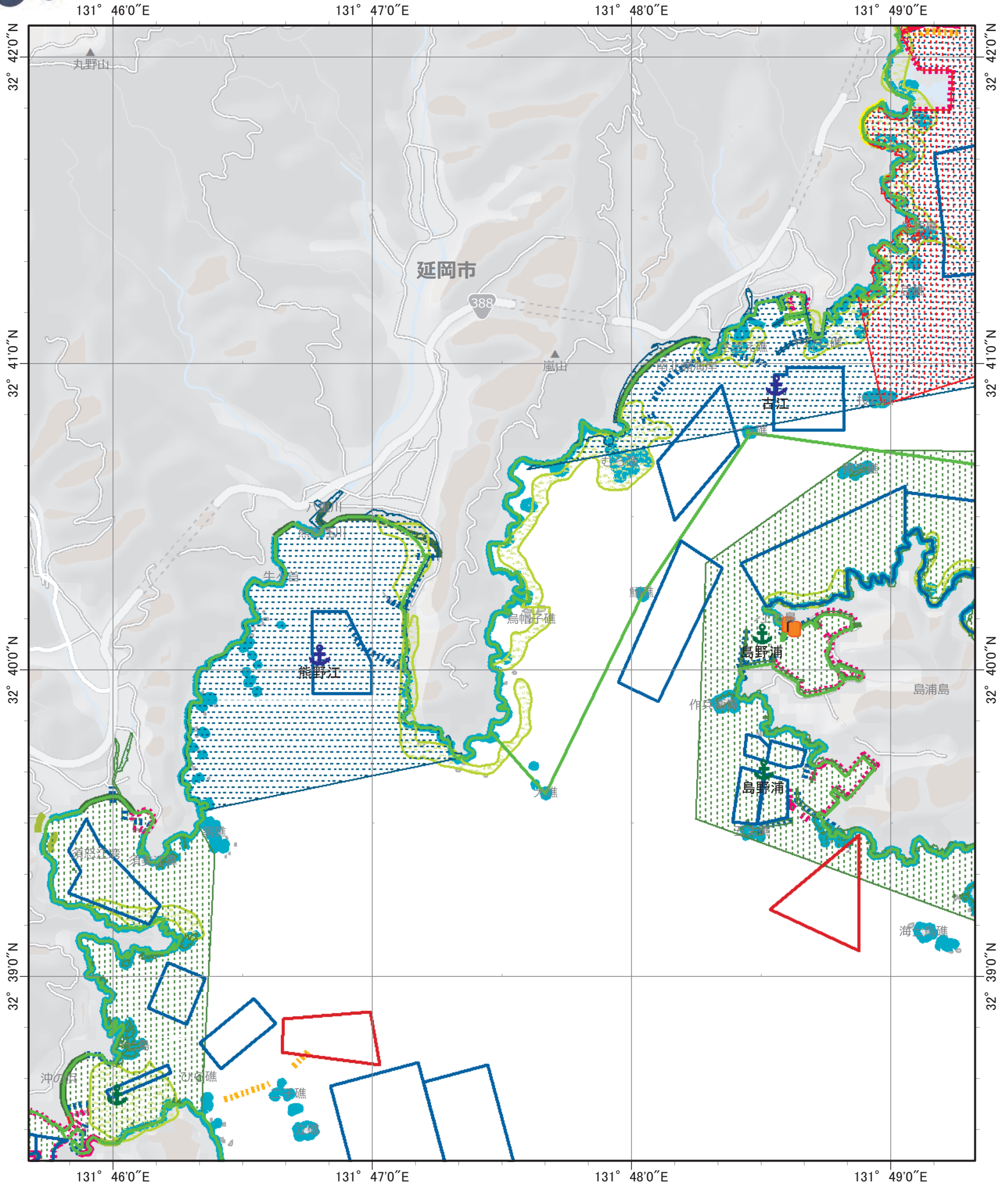
凡例

- 漁港
- 区画漁業権
- 定置漁業権
- 共同漁業権
- 漁港区域
- 藻場

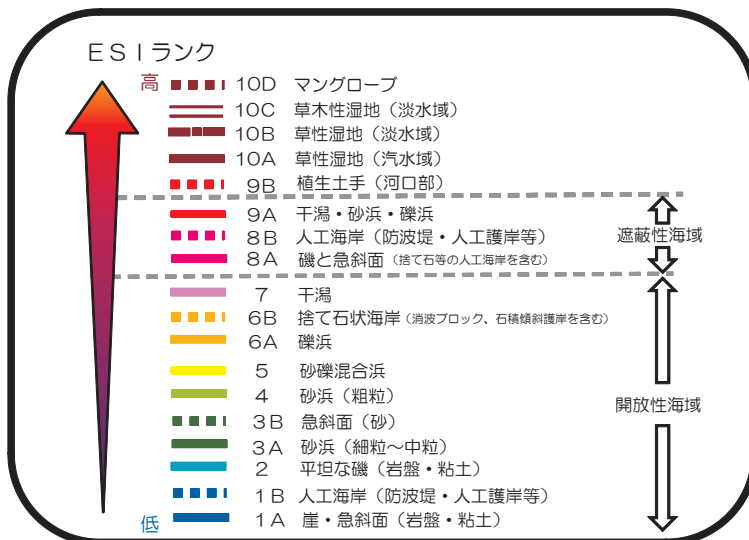
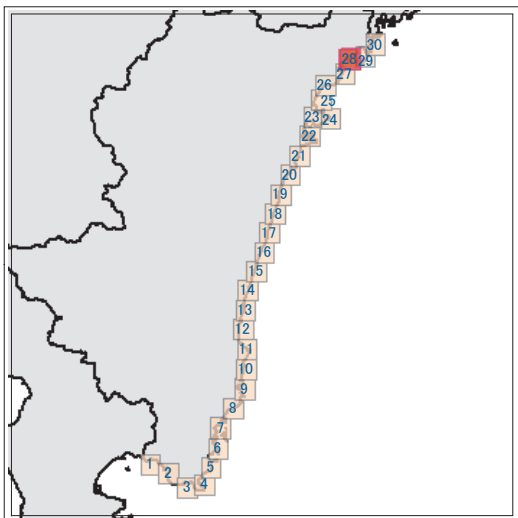





環境脆弱性指標図(宮崎県-28)
Environmental Sensitivity Index Map (miyazaki-28)



索引図

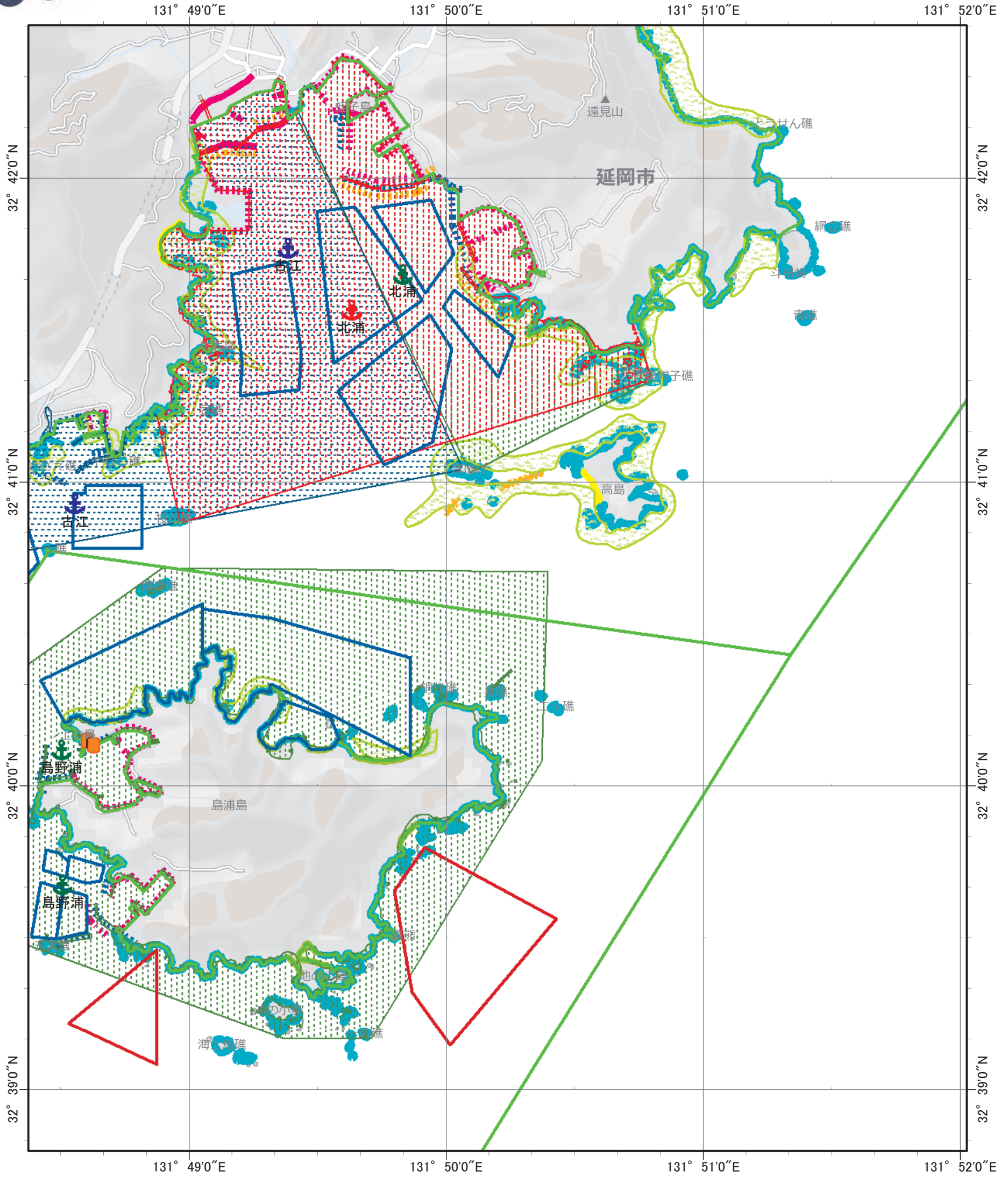


凡例

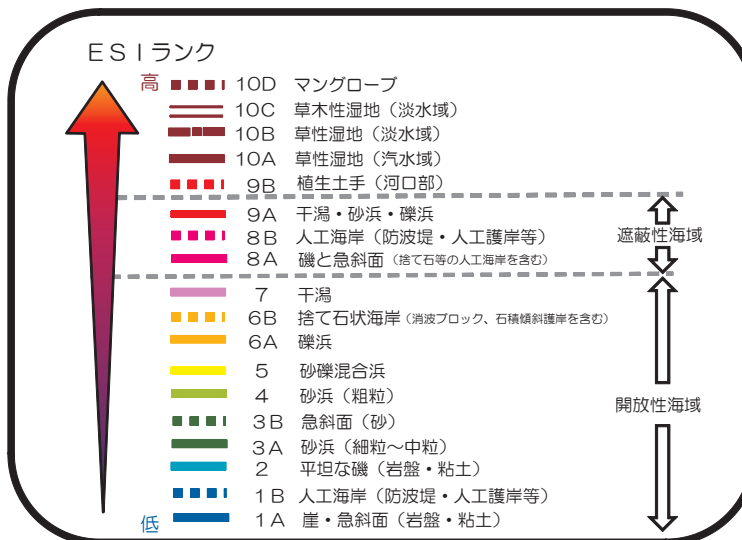
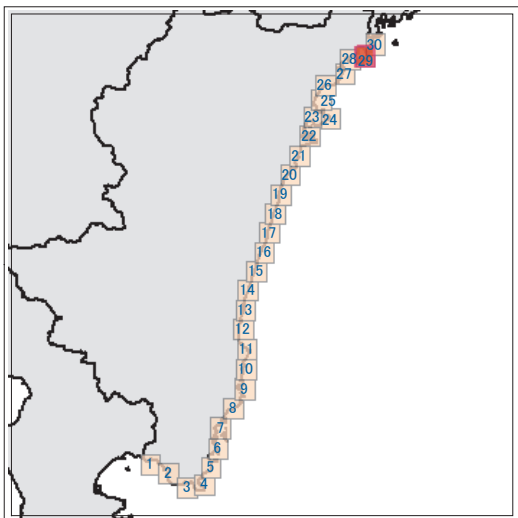





環境脆弱性指標図(宮崎県-29)
Environmental Sensitivity Index Map (miyazaki-29)



索引図



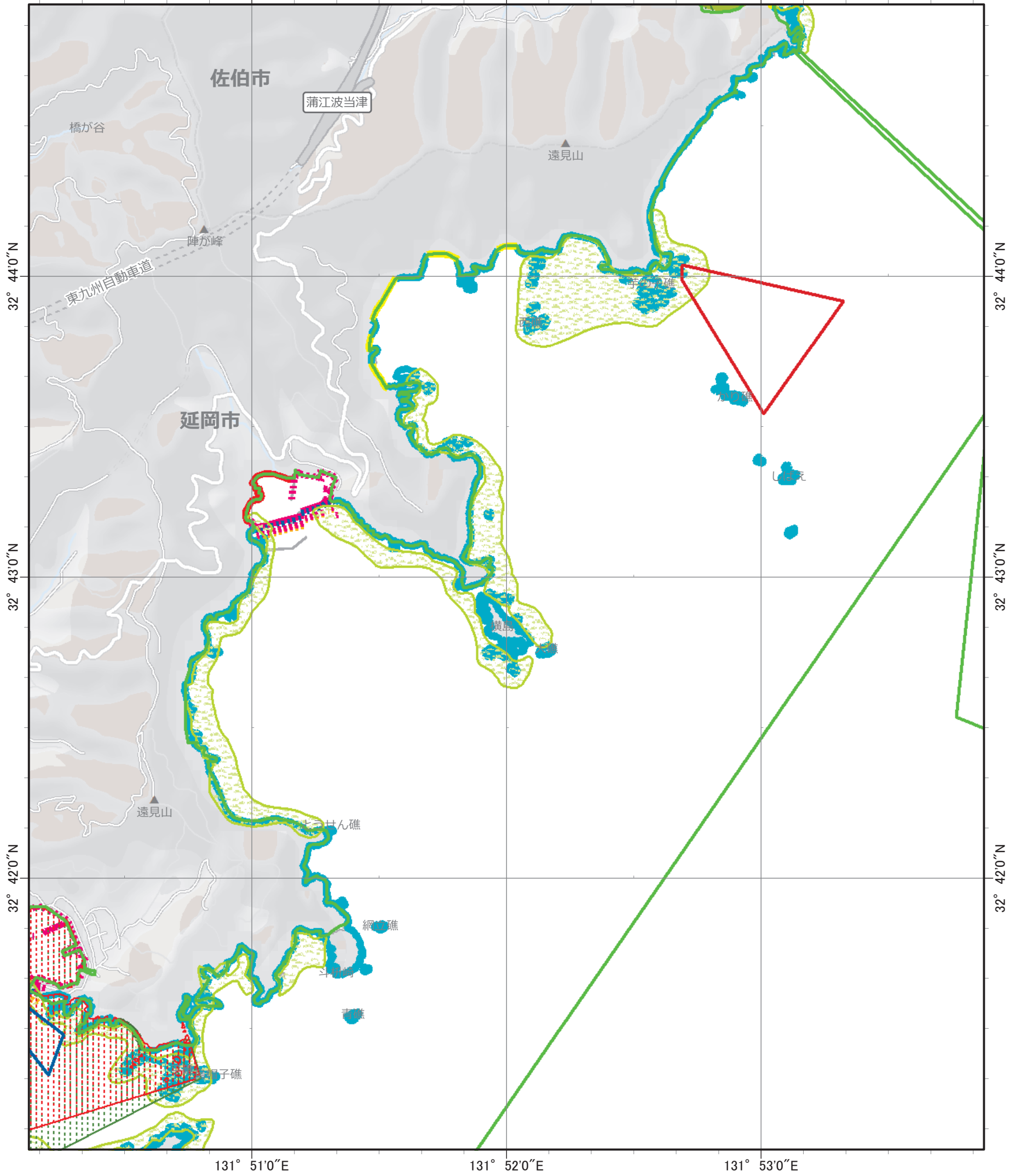
凡例



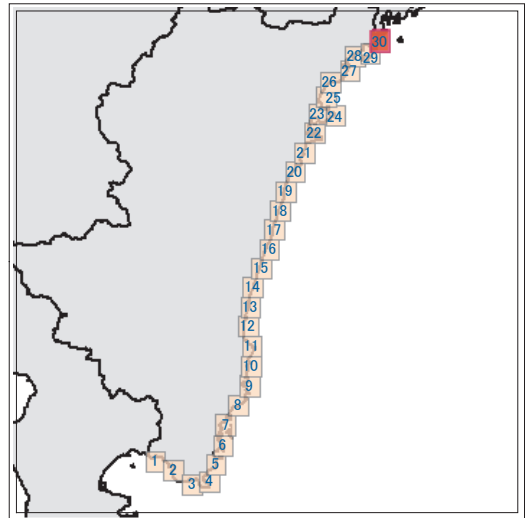


環境脆弱性指標図(宮崎県-30)
Environmental Sensitivity Index Map (miyazaki-30)

131° 51'0"E 131° 52'0"E 131° 53'0"E



索引図



1 0.5 0 1 2 3 km

ES I ランク

高	10D	マングローブ
	10C	草本性湿地(淡水域)
	10B	草本性湿地(汽水域)
	10A	草本性湿地(汽水域)
	9B	植生土手(河口部)
	9A	干潟・砂浜・礫浜
	8B	人工海岸(防波堤・人工護岸等)
	8A	磯と急斜面(捨て石等の人工海岸を含む)
	7	干潟
	6B	捨て石状海岸(消波ブロック、石積傾斜護岸を含む)
	6A	礫浜
	5	砂礫混合浜
	4	砂浜(粗粒)
	3B	急斜面(砂)
	3A	砂浜(細粒~中粒)
	2	平坦な磯(岩盤・粘土)
	1B	人工海岸(防波堤・人工護岸等)
低	1A	崖・急斜面(岩盤・粘土)

↑ 遮蔽性海域
↑ ↓ 開放性海域

凡例

- 区画漁業権
- 定置漁業権
- 共同漁業権
- 港則法区域
- 漁港区域
- 藻場

