









OYSTER BEDS INFORMATION CHART of HIROSHIMA KO. KURE KO AND APPROACHES

Published February 2018
6th Regional Coast Guard Headquarters

Explanatory Notes

-  Area of Oyster Beds
-  Point of Colided and stranded Boat
-  Point of Colided and stranded Boat (On the day of Fire Works)
-  Light Buoy
-  Light
- Buoy with Flashing Yellow Light
 -  Luminous Range 4km
 -  Luminous Range 3km
 -  Luminous Range 2km

