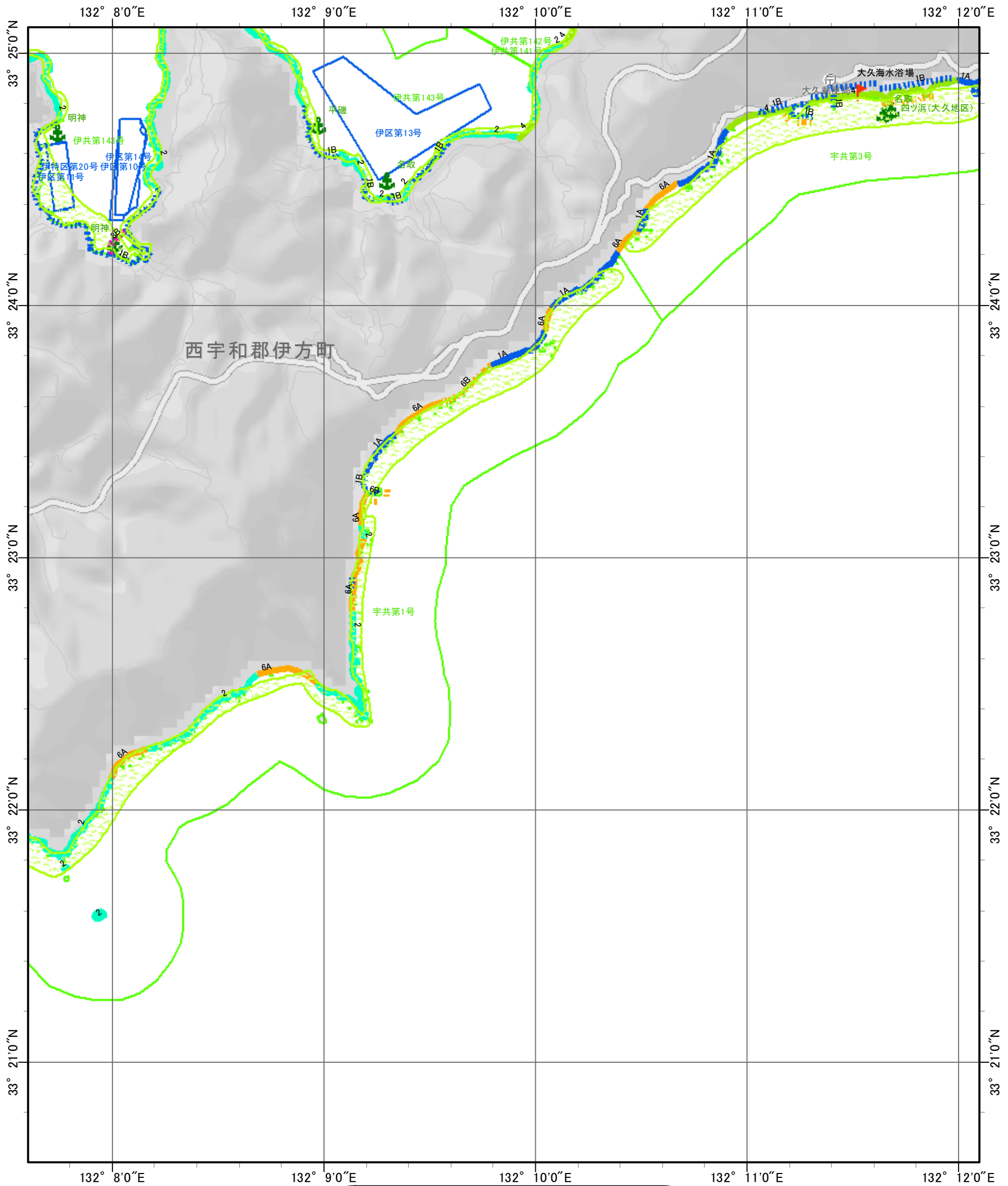


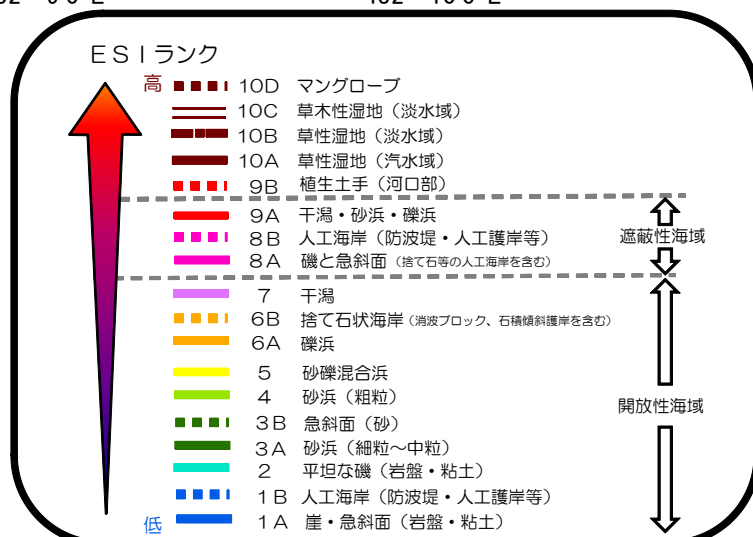
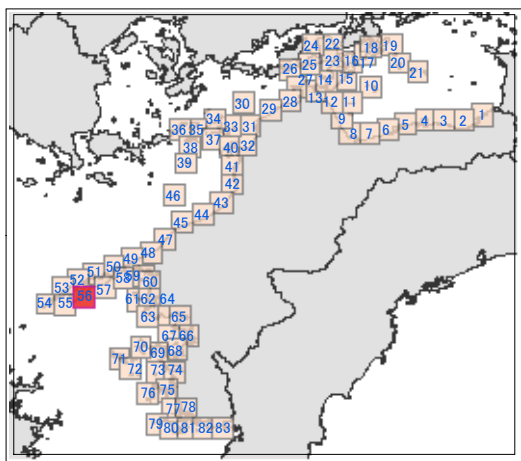


# 環境脆弱性指標図(愛媛県 - 56)

## Environmental Sensitivity Index Map (ehime-56)



索引図



凡例



0 0.5 1 2 3 4 5 6 km